WAAS CH 72938 W19A	APP CRS 191°	Rwy ldg 4802 TDZE 356 Apt Elev 358

RNAV (GPS) RWY 19
GIBSON COUNTY (TGC)

Night landing: Rwy 19 NA. DME/DME RNP-0.3 NA. Helicopter visibility reduction below 1 SM NA. Obtain local altimeter setting on CTAF; when not received use McKellar-Sipes Rgnl altimeter setting and increase all MDA 60 feet, increase Circling Cat C visibility ¼ mile.

NA

MISSED APPROACH: Climb to 2600 direct KUDCE and hold.

MEMPHIS CENTER	UNICOM
134.65 316.15	122.8 (CTAF)

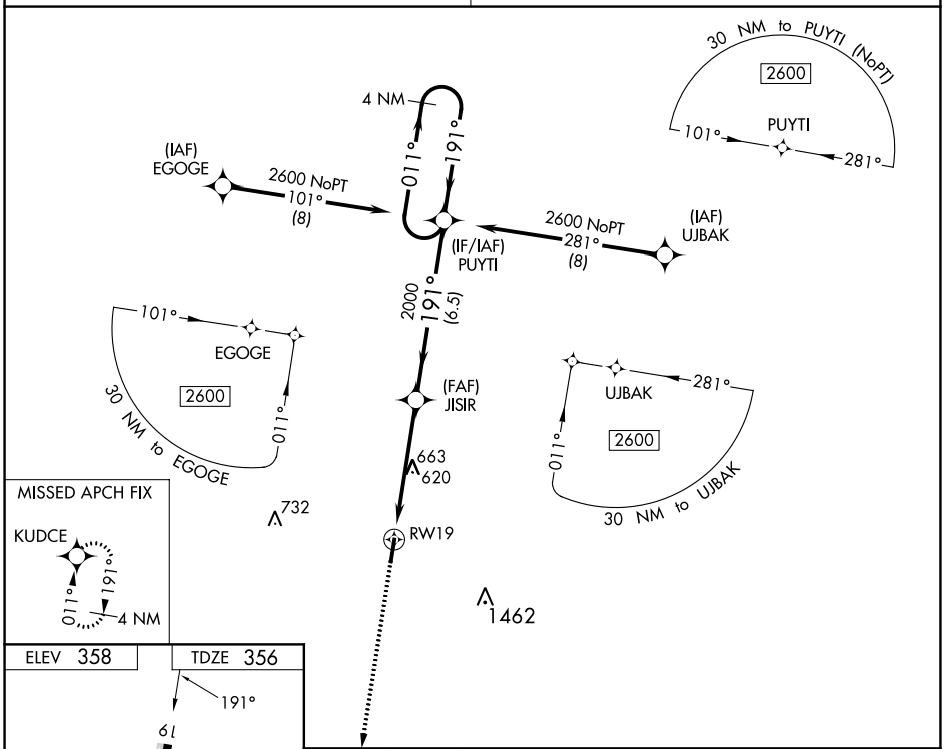

ELEV 358 TDZE 356

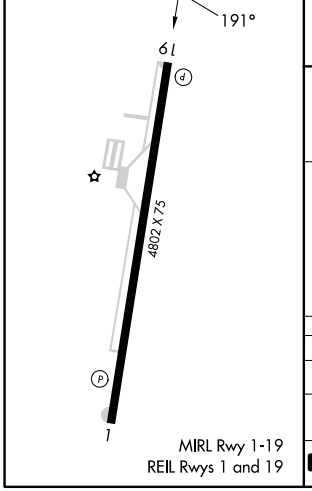

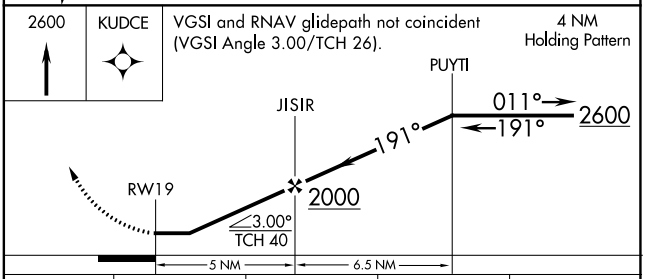

CATEGORY	A	B	C	D
LP MDA	920-1 564 (600-1)		920-1⅝ 564 (600-1⅝)	
LNAV MDA	940-1 584 (600-1)		940-1¾ 584 (600-1¾)	
C CIRCLING	980-1 622 (700-1)		980-1¾ 622 (700-1¾)	1780-3 1422 (1500-3)

SE-1, 13 JUN 2024 to 11 JUL 2024

SE-1, 13 JUN 2024 to 11 JUL 2024