WAAS CH 58228 W36A	APP CRS 357°	Rwy ldg 4100 TDZE 1242 Apt Elev 1250

RNAV (GPS) RWY 36

SAC CITY MUNI (SKI)

T NA

Night landing: Rwy 14 NA. Baro-VNAV NA. DME/DME RNP-0.3 NA. Use Carroll altimeter setting; when not received, use Denison altimeter setting and increase all DA 15 feet and all MDA 20 feet, increase LNAV/VNAV visibility ⅛ mile all Cats.

MISSED APPROACH: Climb to 4000 direct ESIVE and on track 295° to NEMAH and hold.

CIN AWOS-3	MINNEAPOLIS CENTER	UNICOM
118.025	134.0 288.3	122.8 (CTAF) L

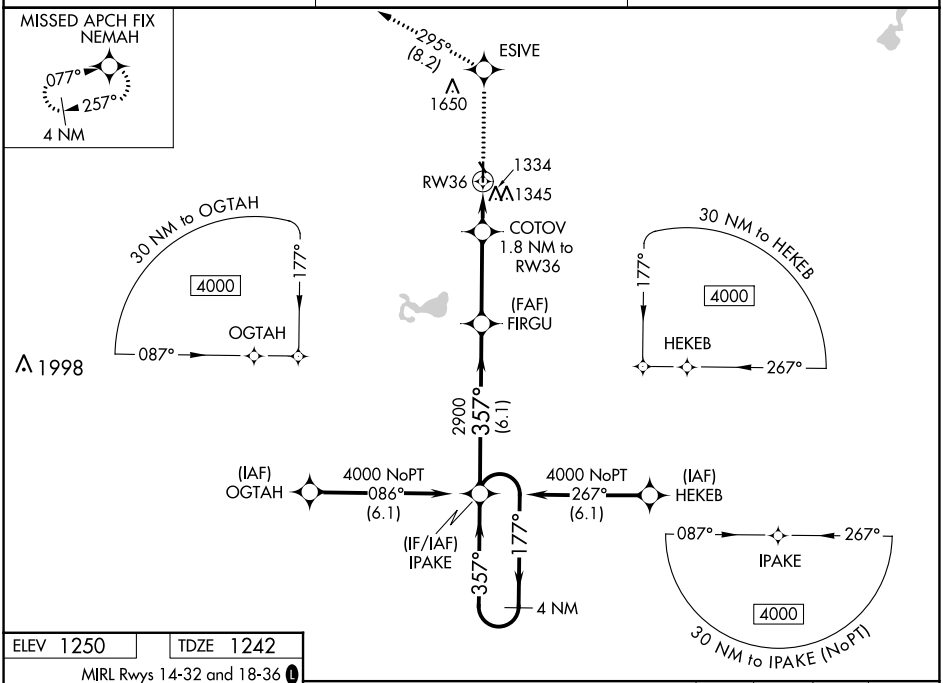

ELEV 1250	TDZE 1242

MIRL Rwys 14-32 and 18-36 L

REIL Rwy 36 L

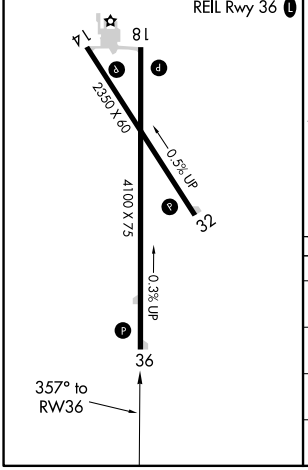

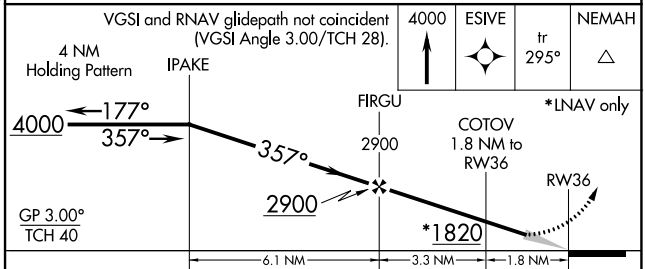

CATEGORY	A	B	C	D
LPV DA	1499-1	257 (300-1)	NA	
LNAV/VNAV DA	1549-1	307 (300-1)	NA	
LNAV MDA	1660-1	418 (500-1)	NA	
CIRCLING	1740-1	490 (500-1)	NA	

NC-3, 13 JUN 2024 to 11 JUL 2024
NC-3, 13 JUN 2024 to 11 JUL 2024