APP CRS	Rwy ldg	5004
160°	TDZE	1023
	Apt Elev	1023

RNAV (GPS) RWY 16
SEMINOLE MUNI (SRE)

RNP APCH.

Procedure NA at night. Circling NA to Rwys 5 and 23. Rwy 16 helicopter visibility reduction below 1 SM NA. When local altimeter setting not received, use Shawnee Rgnl altimeter setting and increase all MDAs 40 feet, and increase Circling Cat C visibility ¼ SM.

MISSED APPROACH: Climb to 3000 direct FANAD and hold.

AWOS-3	FORT WORTH CENTER	UNICOM
118.625	132.2 338.35	122.8 L

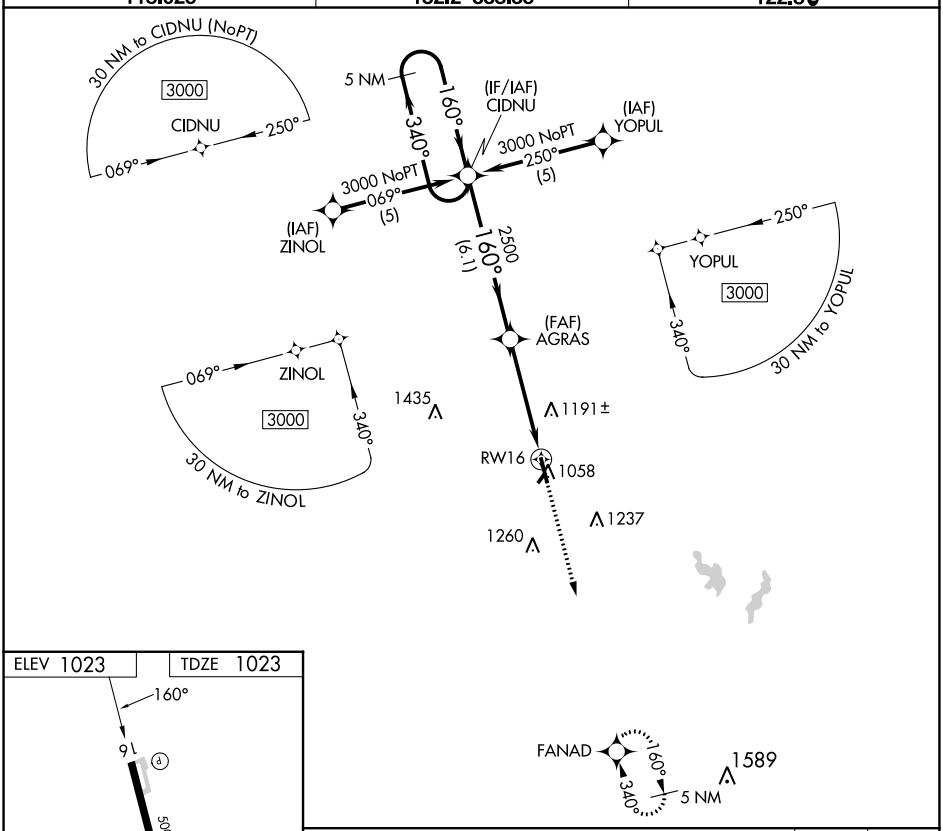

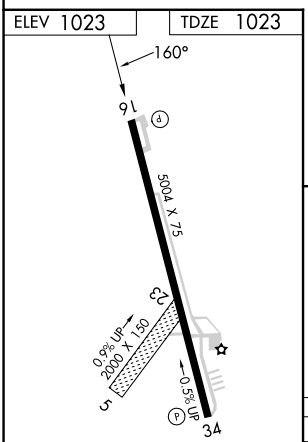

REIL Rwy 16-34
MIRL Rwy 16-34 L



CATEGORY	A	B	C	D
LNAV MDA	1500-1 477 (500-1)		1500-1¼ 477 (500-1¼)	NA
CIRCLING	1500-1 477 (500-1)	1560-1 537 (600-1)	1620-1½ 597 (600-1½)	NA

SC-1, 13 JUN 2024 to 11 JUL 2024
SC-1, 13 JUN 2024 to 11 JUL 2024