

(ALICO7.ALICO) 24081

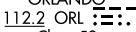
AL-6757 (FAA)


SOUTHWEST FLORIDA INTL (RSW)

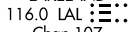
ALICO SEVEN DEPARTURE


FORT MYERS, FLORIDA


**TOP ALTITUDE:
4000**

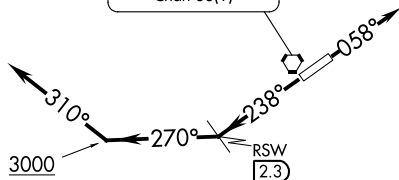
ORLANDO
112.2 ORL 
Chan 59

ST. PETERSBURG
116.4 PIE 
Chan 111

LAKELAND
116.0 LAL 
Chan 107

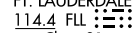
SARASOTA
117.0 SRQ 
Chan 117

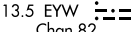
LEE COUNTY
114.15 RSW 
Chan 88(Y)



- D-ATIS 124.65
- CINC DEL 132.075
- CPDLC
- GND CON 121.9 257.8
- FORT MEYERS TOWER ★ 128.75 (CTAF) 257.8
- FORT MEYERS DEP CON ★ 126.8 306.2 (Rwy 6)
- 134.425 306.2 (Rwy 24)
- MIAMI CENTER 134.75 322.5
- UNICOM 122.95

TAKEOFF MINIMUMS
Rwys 6, 24: Standard.

FT. LAUDERDALE
114.4 FLL 
Chan 91

KEY WEST
113.5 EYW 
Chan 82

NOTE: DME required.
NOTE: RADAR required.

NOTE: Chart not to scale.



DEPARTURE ROUTE DESCRIPTION

TAKEOFF RUNWAY 6: Climb on heading 058° or as assigned for vectors to assigned route.

TAKEOFF RUNWAY 24: Climb on heading 238° or as assigned until RSW 2.3 DME, then turn right to heading 270°. Leaving 3000, turn right heading 310°. Expect RADAR vectors to assigned route.

All aircraft maintain 4000 or assigned lower altitude. Expect further clearance to filed altitude within 10 minutes after departure.

ALICO SEVEN DEPARTURE

(ALICO7.ALICO) 31DEC20

FORT MYERS, FLORIDA

SOUTHWEST FLORIDA INTL (RSW)

SE-3, 13 JUN 2024 to 11 JUL 2024

SE-3, 13 JUN 2024 to 11 JUL 2024