

**RESERVE**

**PORT OF SOUTH LOUISIANA EXEC RGNL** (APS)(KAPS) 2 NW UTC-6(-5DT) N30°05.25'

**NEW ORLEANS**  
L-21B, 22F, GOMC  
IAP

W90°34.97'

7 B NOTAM FILE APS

RWY 17-35: H5151X75 (ASPH) MIRL

RWY 17: REIL. PAPI(P2L)—GA 3.0° TCH 50'. Thld dspcl 746'. Trees.

RWY 35: REIL. PAPI(P2L)—GA 3.0° TCH 50'. Rgt tfc.

**SERVICE:** FUEL 100LL, JET A LGT REIL Rwy 17 and 35; MIRL Rwy 17-35 preset low instst; to incr instst actvt—CTAF. Rwy 35 left REIL OTS.

**AIRPORT REMARKS:** Attended Mon-Fri 1300-2230Z†. Self svc 24 hrs. Full svc weekend and after hrs by request. Birds on and invof apt. Ultralight activity.

**AIRPORT MANAGER:** 985-212-1712

**WEATHER DATA SOURCES:** AWOS-3PT 125.45 (985) 536-1009.

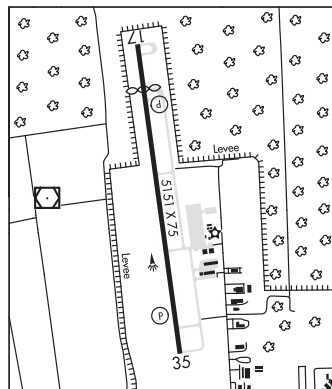
**COMMUNICATIONS:** CTAF/UNICOM 122.7

Ⓡ NEW ORLEANS APP/DEP CON 125.5

**CLEARANCE DELIVERY PHONE:** For CD ctc New Orleans Apch at 504-471-4350.

**RADIO AIDS TO NAVIGATION:** NOTAM FILE MSY.

**RESERVE (L) (L) VORW/DME** 110.8 RQR Chan 45 N30°05.25' W90°35.32' at fld. 5/2E.



**RUNDI** N30°34.98' W91°12.66' NOTAM FILE BTR.

**HOUSTON**  
L-21B, 22F  
IAP

**NDB (LOMW)** 284 BT 133° 4.4 NM to Baton Rouge Metro, Ryan Fld. 69/0E.

**RUSTON RGNL** (RSN)(KRSN) 3 E UTC-6(-5DT) N32°30.79' W92°35.31'

**MEMPHIS**  
H-61, L-17E  
IAP

317 B TPA-1317(1000) NOTAM FILE RSN

RWY 18-36: H6002X100 (ASPH) S-78, D-119 PCN 30 F/B/X/T

MIRL 0.7% up S

RWY 18: REIL. PAPI(P4L)—GA 3.0° TCH 50'. Trees.

RWY 36: REIL. PAPI(P4L)—GA 3.0° TCH 55'.

**SERVICE:** S2 FUEL 100LL, JET A LGT REIL Rwy 18 and 36; MIRL Rwy 18-36—preset low instst dusk-dawn; to incr instst ACTVT—CTAF. Rwy 18 PAPI OTS.

**AIRPORT REMARKS:** Attended 1300-0100Z†. Men and equipment operating near the rwy March-October. Numerous training actvt in vicinity. For fuel after hrs call in advance during working hrs 318-251-9098.

**AIRPORT MANAGER:** 318-242-7703

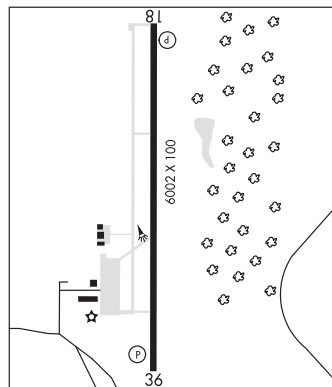
**WEATHER DATA SOURCES:** AWOS-3PT 119.525 (318) 242-0062.

**COMMUNICATIONS:** CTAF/UNICOM 122.7

RCO 122.3 (DE RIDDER RADIO)

Ⓡ MONROE APP/DEP CON 126.9 (1200-0400Z†) CLNC DEL 118.8

Ⓡ FORT WORTH CENTER APP/DEP CON 126.325 (0400-1200Z†)



**CONTINUED ON NEXT PAGE**

## CONTINUED FROM PRECEDING PAGE

**CLEARANCE DELIVERY PHONE:** For CD ctc Monroe Apch at 318-327-5641 or 118.8, if unavbl, ctc Fort Worth ARTCC at 817-858-7584

**RADIO AIDS TO NAVIGATION:** NOTAM FILE MLU.

**MONROE (VL) (L) VORTACW** 117.2 MLU Chan 119 N32°31.01' W92°02.16' 267° 28.0 NM to fld. 77/3E.

VOR unusable:

010°-040° byd 40 NM  
 125°-135° byd 40 NM  
 215°-231° byd 40 NM  
 232°-242° byd 40 NM blo 8,000'  
 232°-242° byd 83 NM  
 243°-255° byd 40 NM blo 7,000'  
 243°-255° byd 56 NM  
 256°-267° byd 40 NM blo 18,000'  
 256°-267° byd 45 NM  
 268°-271° byd 40 NM  
 272°-282° byd 40 NM blo 2,000'  
 272°-282° byd 51 NM  
 283°-315° byd 40 NM  
 345°-355° byd 40 NM

DME unusable:

097°-131° blo 3,000'  
 097°-131° byd 20 NM

TACAN AZIMUTH unusable:

097°-131° blo 3,000'  
 097°-131° byd 20 NM

**SABAR** N32°27.24' W92°06.26' NOTAM FILE MLU.

**NDB (LOWW)** 392 ML 043° 4.8 NM to Monroe Rgnl. 75/3E.

**MEMPHIS**

**L-18F**

## ST JOSEPH

**TENSAS PARISH (L33)** 4 NE UTC-6(-5DT) N31°58.39' W91°14.32'

74 B NOTAM FILE DRI

**RWY 16-34:** H3509X75 (ASPH) S-12 MIRL

**RWY 16:** Road.

**RWY 34:** Trees.

**SERVICE:** FUEL 100LL LGT MIRL Rwy 16-34 preset low ints, to increase ints ACTIVATE—CTAF. Windsock OTS tempoly.

**AIRPORT REMARKS:** Unattended. For arpt attendant call 318-282-0348 or 318-372-7277. Birds invof arpt.

**AIRPORT MANAGER:** (318) 537-1475

**COMMUNICATIONS:** CTAF 122.9

**CLEARANCE DELIVERY PHONE:** For CD ctc Memphis ARTCC at 901-368-8453/8449.

**RADIO AIDS TO NAVIGATION:** NOTAM FILE MLU.

**MONROE (VL) (L) VORTACW** 117.2 MLU Chan 119 N32°31.01' W92°02.16' 126° 52.0 NM to fld. 77/3E.

VOR unusable:

010°-040° byd 40 NM  
 125°-135° byd 40 NM  
 215°-231° byd 40 NM  
 232°-242° byd 40 NM blo 8,000'  
 232°-242° byd 83 NM  
 243°-255° byd 40 NM blo 7,000'  
 243°-255° byd 56 NM  
 256°-267° byd 40 NM blo 18,000'  
 256°-267° byd 45 NM  
 268°-271° byd 40 NM  
 272°-282° byd 40 NM blo 2,000'  
 272°-282° byd 51 NM  
 283°-315° byd 40 NM  
 345°-355° byd 40 NM

DME unusable:

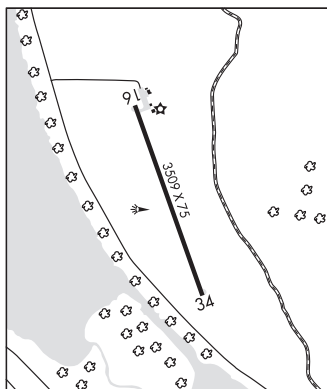
097°-131° blo 3,000'  
 097°-131° byd 20 NM

TACAN AZIMUTH unusable:

097°-131° blo 3,000'  
 097°-131° byd 20 NM

**HOUSTON**

**L-18F**



**ST LANDRY PARISH** (See OPELOUSAS on page 120)