ILS or LOC RWY 18
ARKANSAS INTL (BYH)

LOC/DME I-BYH	APP CRS	Rwy ldg 11602
110.3	181°	TDZE 250
Chan 40		Apt Elev 254

RADAR required for procedure entry. RNP APCH-GPS and DME required.

NA Obtain local altimeter setting on CTAF, when not received, use Blytheville Muni altimeter setting and increase DA to 464 feet and all MDAs 20 feet. Circling NA east of Rwy 18-36.

MISSED APPROACH: Climb to 1900 then climbing left turn to 2500 direct GURLY and hold.

MEMPHIS CENTER	UNICOM
134.65 316.15	122.7 (CTAF) L

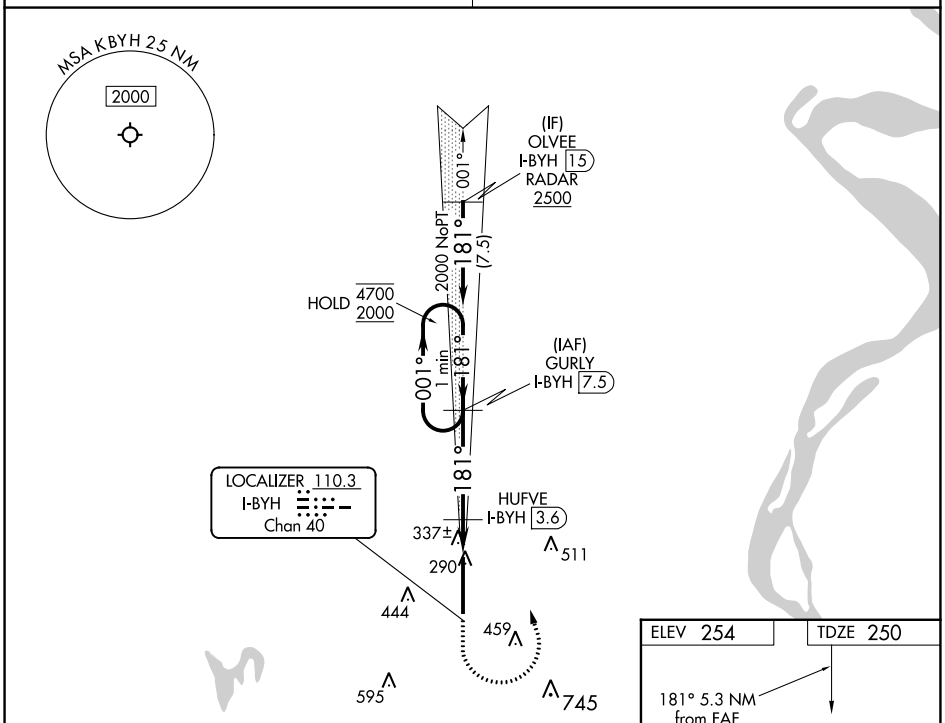

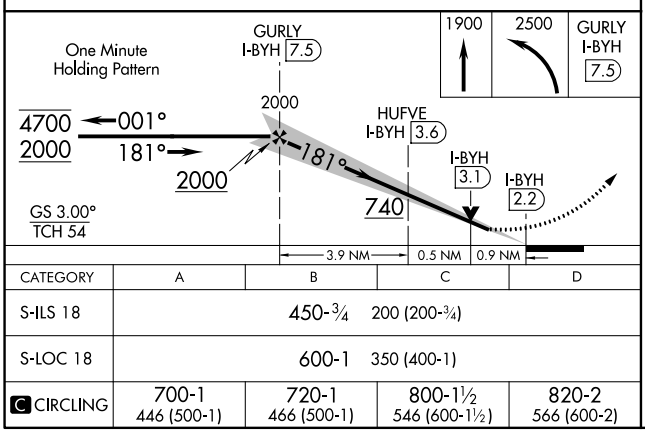

CATEGORY	A	B	C	D
S-ILS 18	450-¾ 200 (200-¾)			
S-LOC 18	600-1 350 (400-1)			
C CIRCLING	700-1 446 (500-1)	720-1 466 (500-1)	800-1½ 546 (600-1½)	820-2 566 (600-2)

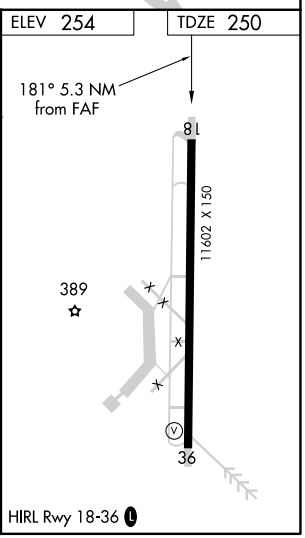

SC-1, 11 JUL 2024 to 08 AUG 2024
SC-1, 11 JUL 2024 to 08 AUG 2024