



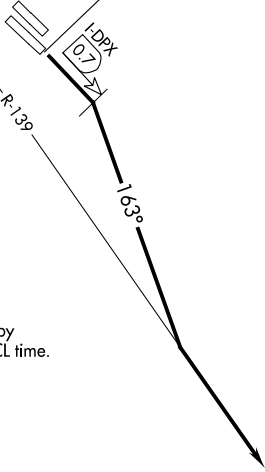
# TRINITY EIGHT DEPARTURE

**TOP ALTITUDE:  
5000**

D-ATIS  
120.15  
CLNC DEL  
127.9  
CPDLC  
GND CON  
121.75 348.6  
LOVE TOWER  
123.7 239.3  
REGIONAL DEP CON  
125.12 319.85 (South and West)  
118.55 290.35 (North and East)

COWBOY  
116.2 CVE   
Chan 109

LOCALIZER 111.1  
I-DPX   
Chan 48



NOTE: This SID is to be used only upon assignment by Love Tower normally between 2100-0600 LCL time.  
NOTE: RADAR and DME required.

TAKEOFF MINIMUMS  
Rwys 13L, 18, 31L/R, 36: NA - Noise Abatement.  
Rwy 13R: Standard with a minimum climb of 482' per NM to 1700.

NOTE: Chart not to scale.

SC-2, 11 JUL 2024 to 08 AUG 2024

SC-2, 11 JUL 2024 to 08 AUG 2024



## DEPARTURE ROUTE DESCRIPTION

TAKEOFF RUNWAY 13R: Turn right heading 163° not later than 0.7 DME outbound on the I-DPX localizer southeast course, to intercept and climb on the CVE R-139 outbound. Expect vectors to appropriate route, unless otherwise advised maintain 5000 and expect filed altitude 10 minutes after departure.