

DAYTON EIGHT DEPARTURE

EC-2, 11 JUL 2024 to 08 AUG 2024

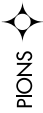
TOP ALTITUDE:
5000

RADAR required.


TAKEOFF MINIMUMS:

Rwy 6L/R, 24L/R, 36: Standard.
Rwy 18: 300-1 or standard with a minimum
climb of 305' per NM to 1300.

- ATIS 125.8
- CINC DEL 121.75
- GND CON 121.9
- DAYTON TOWER 119.9 257.7
- COLUMBUS DEP ON 118.85 305.2 (091°-180°)
- 134.45 323.15 (181°-090°)



DRYER
113.6 DJB
Chan 83



KLOEE Δ

REELS Δ

FORT WAYNE
117.8 FWA
Chan 125

MUNCIE
114.4 MIE
Chan 91

ROSEWOOD
117.3 ROD
Chan 122

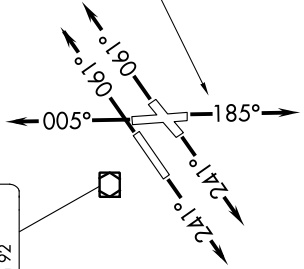
DAYTON
114.5 DGN
Chan 92

APPLETON
116.7 APE
Chan 114

BRICKYARD
116.3 VHP
Chan 110

YELLOW BUD
112.5 XUB

MSA DGN 25 NM
3100



(CONTINUED ON FOLLOWING PAGE)

NOTE: Chart not to scale.

EC-2, 11 JUL 2024 to 08 AUG 2024