

# VRGAS FOUR DEPARTURE (OBSTACLE) (VRGAS4.VRGAS)

KEY WEST NAS (BOCA CHICA FLD) (KNQX)

KEY WEST, FLORIDA

TACAN required

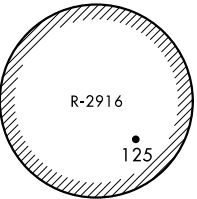
ATIS ★ 307.025  
 CLNC DEL  
 121.2 357.4  
 GND CON  
 121.7 336.45  
 NAVY KEY WEST TOWER ★  
 118.575 340.25  
 NAVY KEY WEST DEP CON  
 124.025 313.7

AL-214 [USN]

MARATHON  
 260 MTH

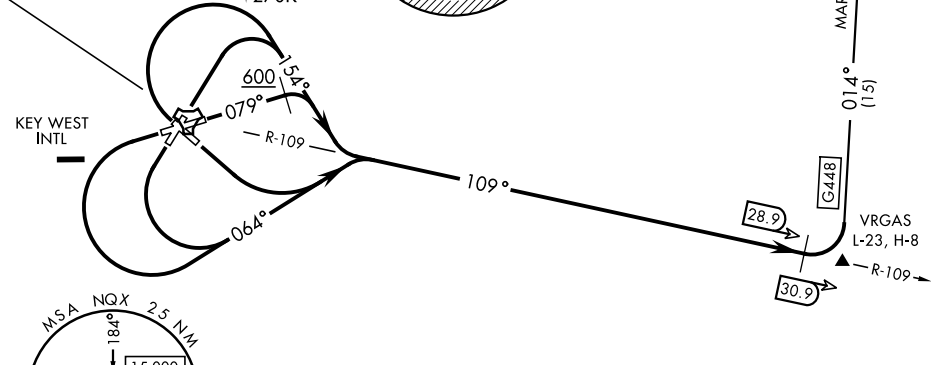
CAUTION:  
 Balloon with strobe light on  
 unmarked cable to 14,000 in R-2916.

† Rwy 32: Do not  
 exceed 270 KIAS  
 until past R-2916



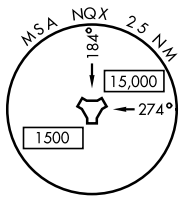
KEY WEST  
 Chan 78 NQX

†270K



SE-3, 11 JUL 2024 to 08 AUG 2024

SE-3, 11 JUL 2024 to 08 AUG 2024



EMERG SAFE ALT 100 NM 15,000

Note: Chart not to scale

W-174C

**DEPARTURE ROUTE DESCRIPTION**

TAKEOFF RWY 4, 32: Climbing right turn to heading 154°, then...

TAKEOFF RWY 14, 22, 26: Climbing left turn to heading 064°, then...

TAKEOFF RWY 8: Climbing on heading 079° to 600, then climbing right turn heading 154°, then...

...intercept NQX R-109 to VRGAS, then via assigned transition or route.

MARATHON TRANSITION (VRGAS3.MTH): Via heading 014° on G448 to MTH NDB.

# VRGAS FOUR DEPARTURE (OBSTACLE) (VRGAS4.VRGAS)

KEY WEST, FLORIDA