

(SNS3.SNS) 23334


SALINAS THREE DEPARTURE

AL-363 (FAA)


SALINAS MUNI (SNS)
SALINAS, CALIFORNIA


NORCAL DEP CON
133.0 251.15


**TOP ALTITUDE:
6000**

WOODSIDE
113.9 OSI 
Chan 86



SAN JOSE
114.1 SJC 
Chan 88

SALINAS
117.3 SNS 
Chan 120


PANOCHÉ
112.6 PXN 
Chan 73

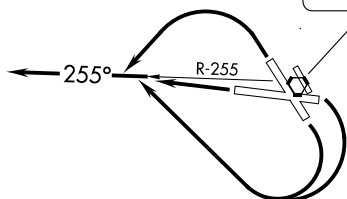


AVENAL
117.1 AVE 
Chan 118



△ SARDO

FILLMORE
112.5 FIM 
Chan 72



SW-2, 11 JUL 2024 to 08 AUG 2024

SW-2, 11 JUL 2024 to 08 AUG 2024

TAKEOFF MINIMUMS

Rwys 8, 13, 26, 31: Standard.

NOTE: Rwys 8, 13: Do not exceed 210K until established on SNS R-255.

NOTE: RADAR required.

NOTE: Chart not to scale.



DEPARTURE ROUTE DESCRIPTION

TAKEOFF RUNWAYS 8, 13: Climbing right turn to 6000 to intercept SNS R-255 thence

TAKEOFF RUNWAY 26: Climb to 6000 to intercept SNS R-255 thence

TAKEOFF RUNWAY 31: Climbing left turn to 6000 to intercept SNS R-255 thence

. . . . Expect RADAR vectors to assigned route. Expect clearance to filed altitude/flight level within five (5) minutes after departure.

SALINAS THREE DEPARTURE

(SNS3.SNS) 19MAY22

SALINAS, CALIFORNIA
SALINAS MUNI (SNS)