LOC/DME I-SBA	APP CRS	Rwy ldg 6052
110.3	075°	TDZE 13
Chan 40		Apt Elev 13

ILS or LOC RWY 7
SANTA BARBARA MUNI (SBA)

Circling Rwy 15R NA at night. VDP NA when using Oxnard altimeter setting. When local altimeter setting not received, use Oxnard altimeter setting and increase all DA/MDA 100 feet, and S-LOC Cat C visibility to RVR 5000, Cat D visibility to RVR 6000. Increase Circling Cat A visibility ¼ mile, Cat C visibility ½ mile. For inop ALS when using Oxnard altimeter setting, increase S-ILS 7 all Cats visibility to RVR 5000. Circling NA for Cats C and D north of Rwy 7-25.
RVR 1800 authorized with use of FD or AP or HUD to DA (NA when using Oxnard altimeter setting).

MALSR

MISSED APPROACH: Climb to 700 then climbing right turn to 4000 on RZS VORTAC R-185 to GOLET INT/RZS 14.4 DME and hold, continue climb-in-hold to 4000.

ATIS	SANTA BARBARA APP CON★	SANTA BARBARA TOWER★	GND CON	CLNC DEL	UNICOM
132.65	120.55 319.15 (151°-329°) 125.4 291.1 (330°-150°)	119.7 (CTAF) L 254.35	121.7	132.9	122.95

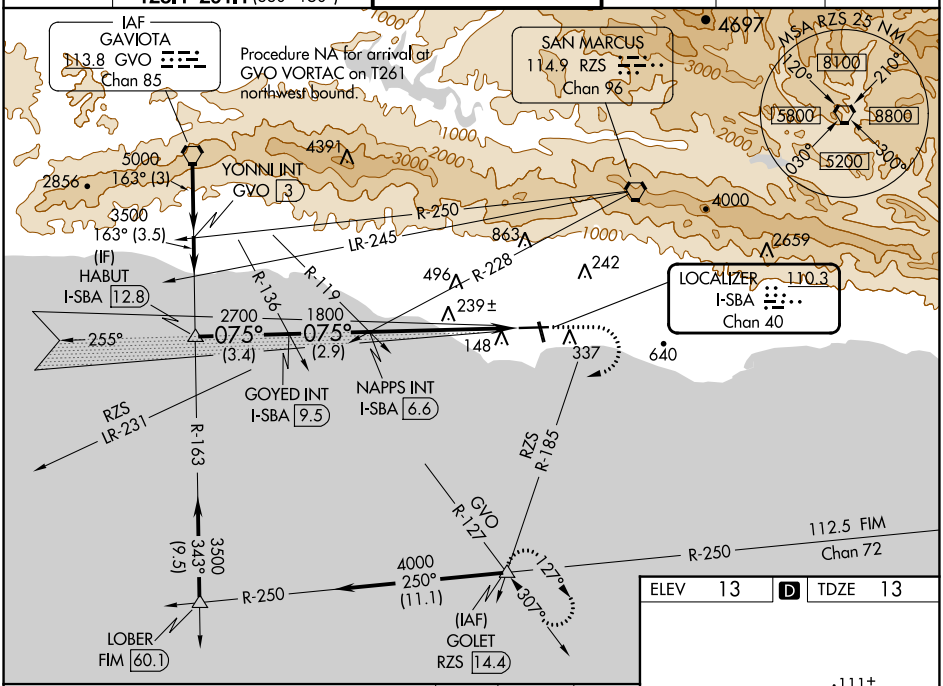

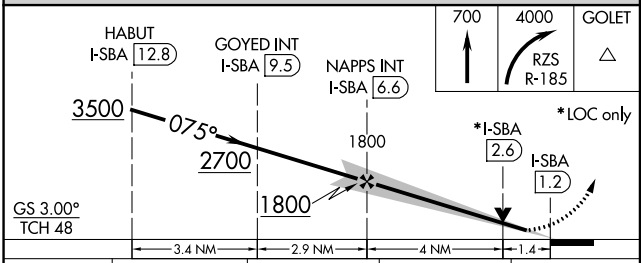

CATEGORY	A	B	C	D
S-ILS 7 #	213/24 200 (200-½)			
S-LOC 7	500/24 487 (500-½)		500/40 487 (500-¾)	500/50 487 (500-1)
CIRCLING	800-1 787 (800-1)	800-1¼ 787 (800-1¼)	800-2¼ 787 (800-2¼)	1000-3 987 (1000-3)

ELEV 13 D TDZE 13

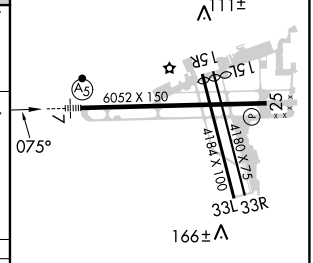

HIRL Rwy 7-25
MIRL Rwy 15R-33L L
REIL Rwy 15R L
REIL Rwy 25

FAF to MAP 5.4 NM

Knots	60	90	120	150	180
Min:Sec	5:24	3:36	2:42	2:10	1:48

SW-3, 11 JUL 2024 to 08 AUG 2024

SW-3, 11 JUL 2024 to 08 AUG 2024