WAAS CH 70442 W14A	APP CRS 142°	Rwy ldg 9197 TDZE 6 Apt Elev 37

RNAV (GPS) RWY 14L
MOFFETT FEDERAL AIRFIELD (NUQ)

RNP APCH.

For uncompensated Baro-VNAV systems, LNAV/VNAV NA below 0°C or above 54°C .

MISSED APPROACH: Climb to 500 then climbing left turn to 3200 direct PEYIC and hold.

ATIS	NORCAL APP CON	MOFFETT TOWER ★	GND CON	CLNC DEL
124.175 283.0	120.1 290.25	119.55 L (CTAF) 259.65	121.85 278.95	296.75

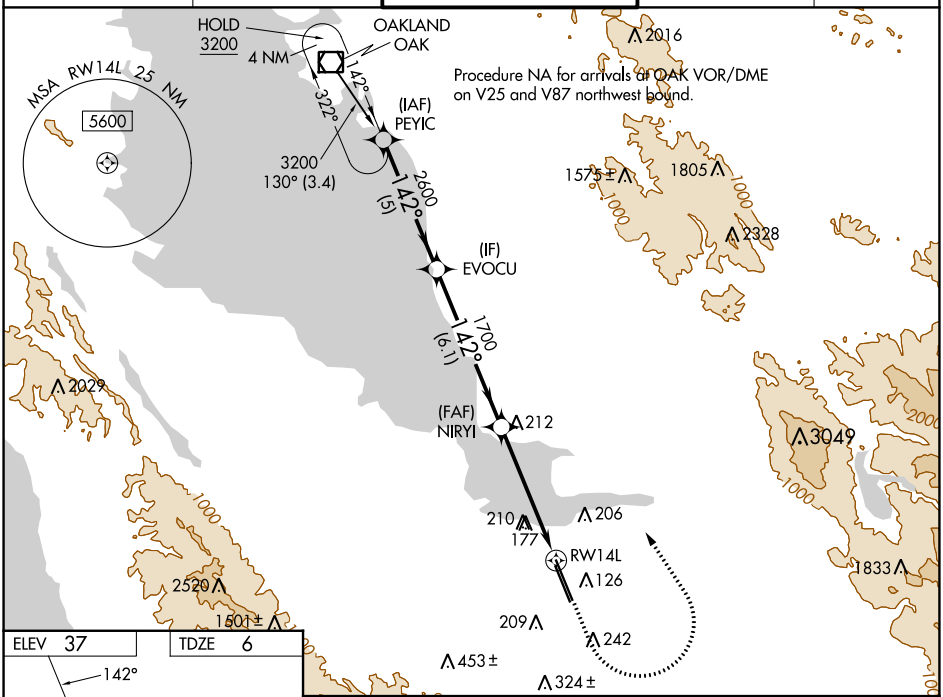

ELEV 37 TDZE 6

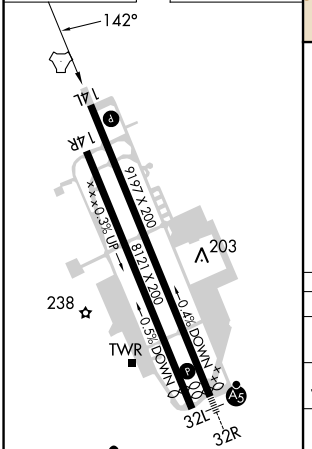

REIL Rwy 14L L

HIRL Rwys 14L-32R and 14R-32L L

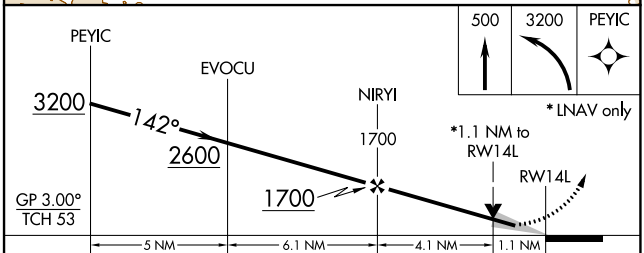

CATEGORY	A	B	C	D
LPV DA	256-¾ 250 (300-¾)			
LNAV/VNAV DA	326-⅞ 320 (300-⅞)			
LNAV MDA	440-1 434 (500-1)		440-1¼ 434 (500-1¼)	
C CIRCLING	540-1 503 (600-1)	600-1 563 (600-1)	620-1½ 583 (600-1½)	780-2¼ 743 (800-2¼)

SW-2, 11 JUL 2024 to 08 AUG 2024
SW-2, 11 JUL 2024 to 08 AUG 2024