WAAS CH 65934 W03A	APP CRS 035°	Rwy ldg 7001 TDZE 1078 Apt Elev 1078

RNAV (GPS) RWY 3
TOPEKA RGNL (FOE)

RNP APCH - GPS.

Baro-VNAV NA when using Philip Billard Muni altimeter setting. For uncompensated Baro-VNAV systems, LNAV/VNAV NA below -19°C or above 54°C. When local altimeter setting not received, use Philip Billard Muni altimeter setting and increase all DA 45 feet and all MDA 60 feet, increase LPV all Cats and LNAV/VNAV all Cats visibility ¼ mile, LNAV Cat C/D and Circling Cat D visibilities ¼ mile.

MISSED APPROACH: Climb to 3000 direct VAJEG and hold.

ATIS	KANSAS CITY CENTER	FORBES TOWER★	GND CON	UNICOM
128.25	123.8 343.7	120.8 (CTAF) L 340.2	118.425 275.8	122.95

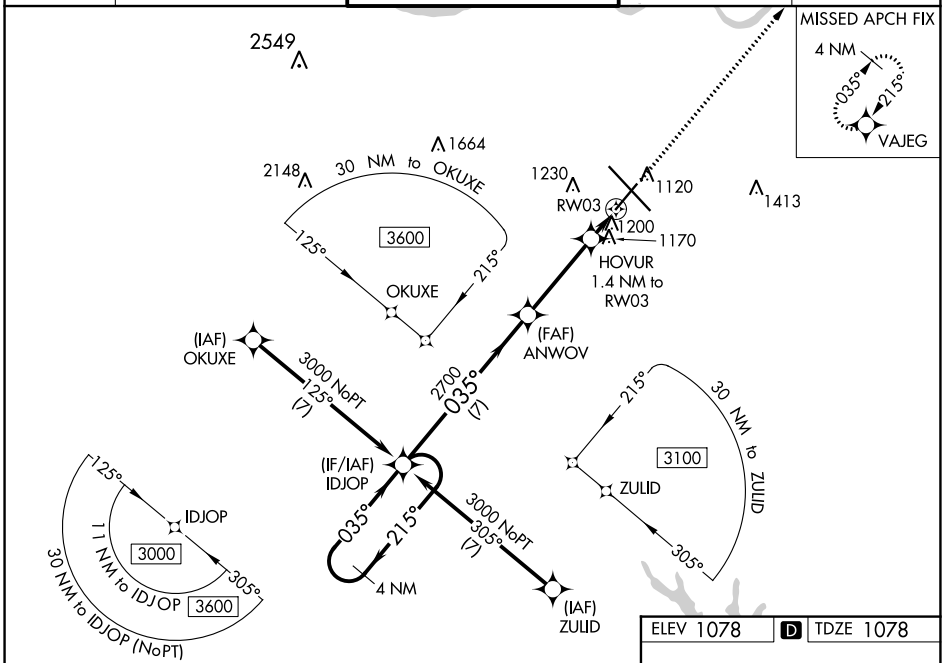

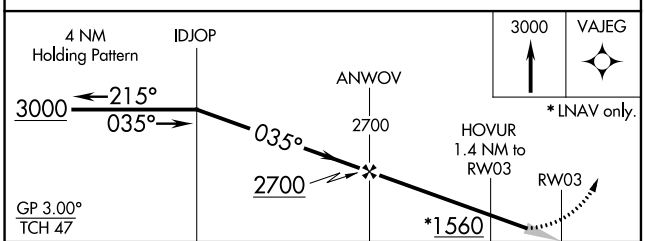

CATEGORY	A	B	C	D
LPV DA	1328-¾ 250 (300-¾)			
LNAV/VNAV DA	1363-⅞ 285 (300-⅞)			
LNAV MDA	1460-1 382 (400-1)		1460-1⅛ 382 (400-1⅛)	
C CIRCLING	1520-1 442 (500-1)	1580-1 502 (600-1)	1580-1½ 502 (600-1½)	1700-2 622 (700-2)

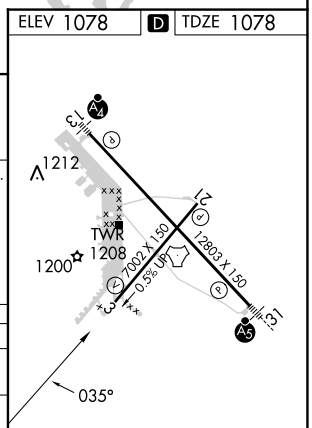

REIL Rwys 3, 13 and 21
MIRL Rwy 3-21 L
HIRL Rwy 13-31 L

NC-2, 11 JUL 2024 to 08 AUG 2024
NC-2, 11 JUL 2024 to 08 AUG 2024