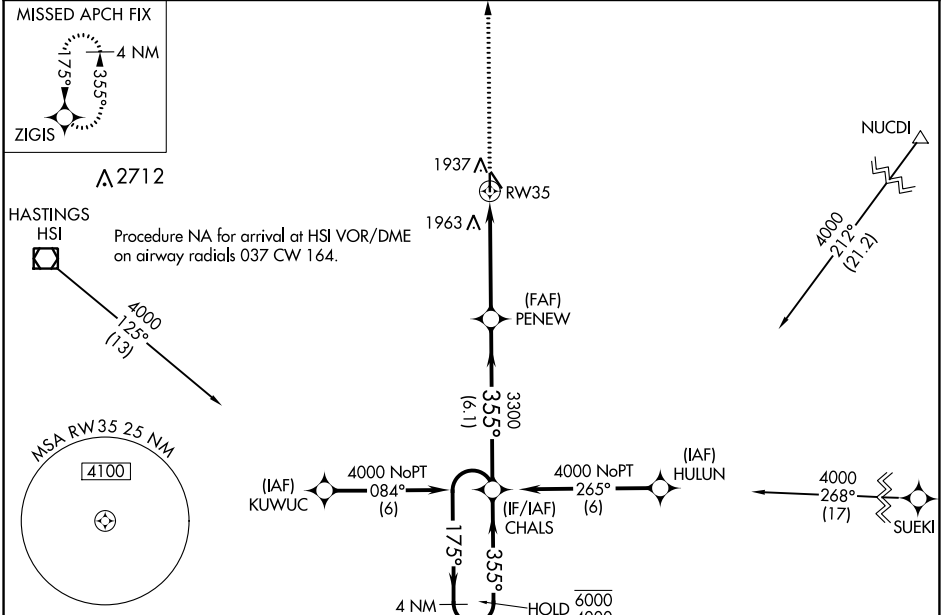


WAAS CH 86531 W35A	APP CRS 355°	Rwy ldg 3722 TDZE 1814 Apt Elev 1815
--	------------------------	---

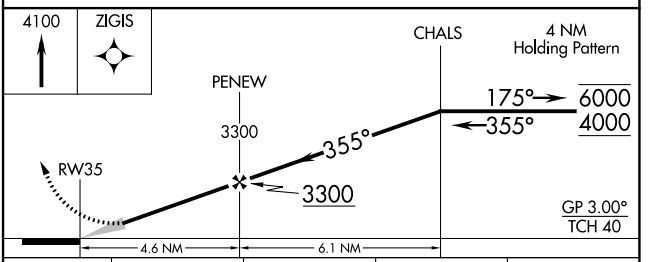
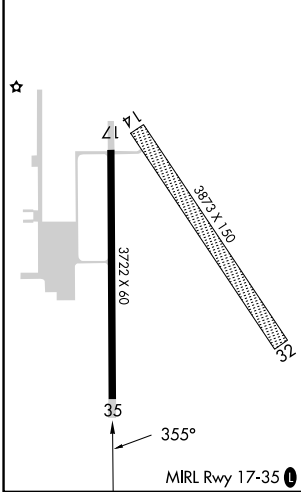
RNAV (GPS) RWY 35

HARVARD STATE (Ø8K)

RNP APCH.		MISSED APPROACH: Climb to 4100 direct ZIGIS and hold.
▽ Baro-VNAV NA. Use Aurora altimeter setting; when not received, use Grand Island altimeter setting; increase LPV DA to 2119 feet and LNAV/VNAV DA to 2311 feet; increase all MDAs 20 feet. ▲ NA		
AUH AWOS-3 121.225	MINNEAPOLIS CENTER 119.4 278.8	CTAF 122.9



ELEV 1815	TDZE 1814
-----------	-----------



CATEGORY	A	B	C	D
LPV DA	2101-1	287 (300-1)		NA
LNAV/VNAV DA	2293-1 ³ / ₈	479 (500-1 ³ / ₈)		NA
LNAV MDA	2320-1	506 (600-1)		NA

NC-2, 11 JUL 2024 to 08 AUG 2024

NC-2, 11 JUL 2024 to 08 AUG 2024