


(SRQ5.SRQ) 24081


AL-640 (FAA)

# SARASOTA FIVE DEPARTURE


SARASOTA/BRADENTON INTL (SRQ)  
SARASOTA (BRADENTON), FLORIDA


SEMINOLE  
117.5 SZW   
Chan 122


**TOP ALTITUDE:  
3000**


TAYLOR  
112.9 TAY   
Chan 76

ATIS  
124.375  
CLNC DEL  
118.25  
GND CON  
121.9 273.6  
SARASOTA TOWER ★  
120.1 (CTAF) 256.8  
TAMPA DEP CON  
119.65 353.575

CROSS CITY  
112.0 CTY   
Chan 57

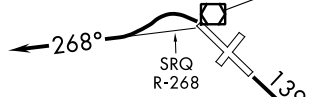
GATORS  
116.2 GNV   
Chan 109


ST PETERSBURG  
116.4 PIE   
Chan 111


LAKELAND  
116.0 LAL   
Chan 107

ORLANDO  
112.2 ORL   
Chan 59

SARASOTA  
117.0 SRQ   
Chan 117



LEE COUNTY  
114.15 RSW   
Chan 88(Y)

CYPRESS  
108.6 CYY   
Chan 23

### TAKEOFF MINIMUMS

Rwys 4, 22: NA-ATC.

Rwy 14: Standard.

Rwy 32: Standard with ATC climb of 500' per NM to 540.

Rwy 32: Turbojet aircraft do not turn prior to departure end of Rwy.

NOTE: RADAR required.

NOTE: Chart not scale.



### DEPARTURE ROUTE DESCRIPTION

TAKEOFF RUNWAY 14: Climb heading 139°. Expect RADAR vectors to join assigned route, thence. . . .

TAKEOFF RUNWAY 32: Climbing left turn to intercept SRQ R-268 westbound or as assigned by ATC. Expect RADAR vectors to join assigned route, thence. . . .

. . . .maintain 3000 or as assigned by ATC. Expect clearance to filed altitude ten minutes after departure.

# SARASOTA FIVE DEPARTURE

(SRQ5.SRQ) 15SEP16

SARASOTA (BRADENTON), FLORIDA  
SARASOTA/BRADENTON INTL (SRQ)

SE-3, 11 JUL 2024 to 08 AUG 2024

SE-3, 11 JUL 2024 to 08 AUG 2024