

APP CRS	Rwy Idg	3751
001°	TDZE	534
	Apt Elev	537

RNAV (GPS) RWY 36

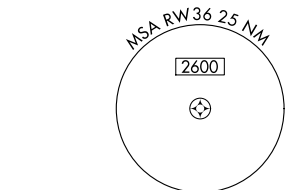
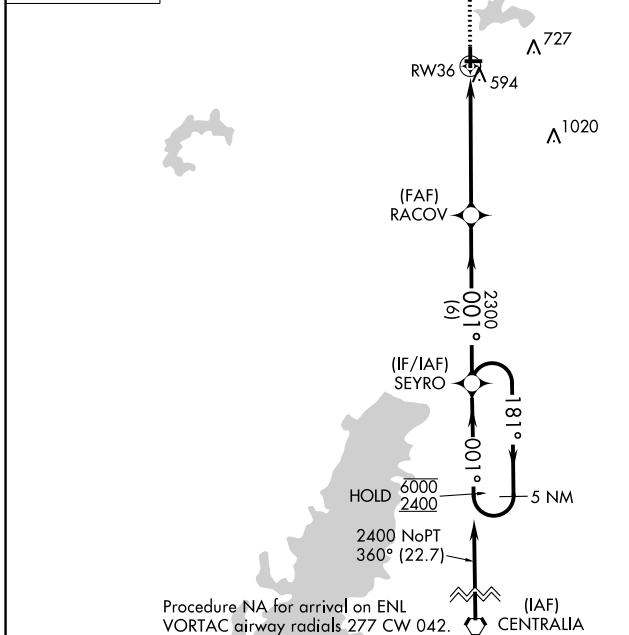
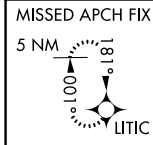
VANDALIA MUNI (VLA)

RNP APCH - GPS.

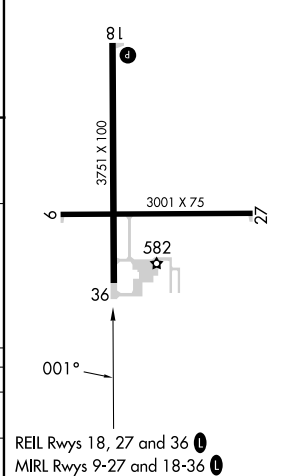
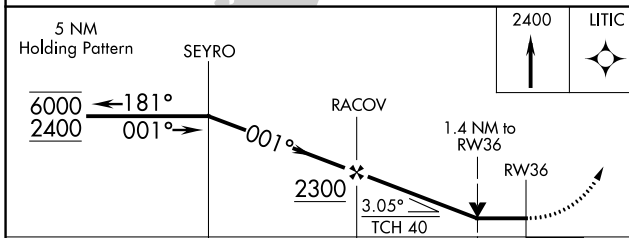
⚠ Rwy 36 helicopter visibility reduction below ¾ SM NA. When local altimeter setting not received, use Salem altimeter setting; increase all MDAs 60 feet and visibility Cats C and D ¼ SM.

MISSED APPROACH: Climb to 2400 direct LITIC and hold.

AWOS-AV 122.8	KANSAS CITY CENTER 124.3 269.15	UNICOM 122.8 (CTAF) 1
-------------------------	---	---------------------------------



ELEV 537	TDZE 534
----------	----------



CATEGORY	A	B	C	D
LNVA MDA	1020-1	486 (500-1)	1020-1 ³ / ₈	486 (500-1 ³ / ₈)
CIRCLING	1040-1	503 (600-1)	1060-1 ¹ / ₂ 523 (600-1 ¹ / ₂)	1220-2 ¹ / ₄ 683 (700-2 ¹ / ₄)

REIL Rwy 18, 27 and 36 **1**
MIRL Rwy 9-27 and 18-36 **1**

EC-3, 11 JUL 2024 to 08 AUG 2024

EC-3, 11 JUL 2024 to 08 AUG 2024