WAAS CH 50415 W14A	APP CRS 144°	Rwy ldg 6602 TDZE 1083 Apt Elev 1099

RNAV (GPS) Z RWY 14
ITHACA TOMPKINS INTL (ITH)

-19°C

DME/DME RNP-0.3 NA. Visibility reduction by helicopters NA. When local altimeter setting not received, use Elmira altimeter setting and increase DA 84 feet and LPV all Cats visibility ¼ mile.

MISSED APPROACH: Climb to 3800 direct HUBTU and via track 208° to MESTE and hold.

ATIS	ELMIRA APP CON ★	ITHACA TOWER ★	GND CON	CLNC DEL	UNICOM
125.175	124.3 257.8	119.6 (CTAF) L	121.8	121.8	122.95

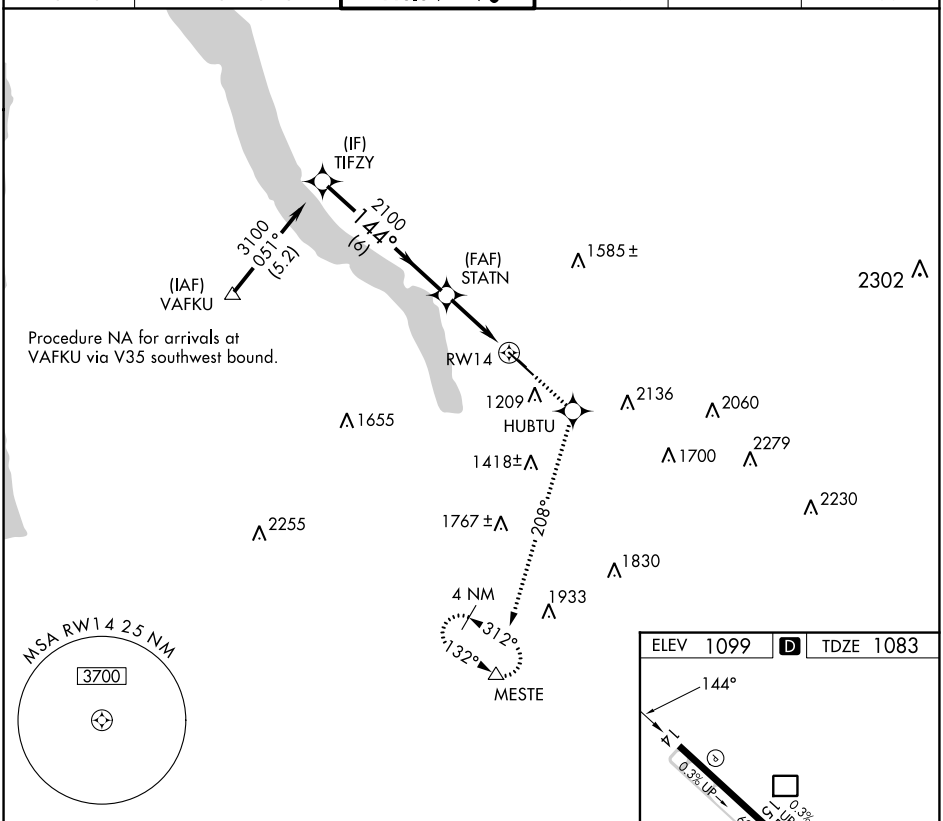

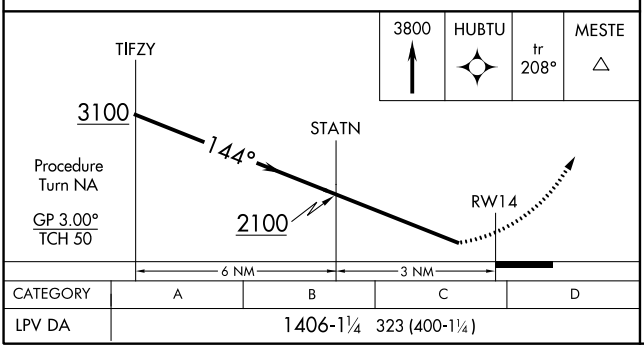

CATEGORY	A	B	C	D
LPV DA	1406-1¼ 323 (400-1¼)			

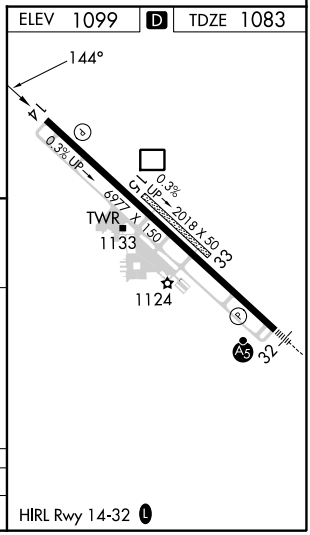

HIRL Rwy 14-32 L

NE-2, 11 JUL 2024 to 08 AUG 2024

NE-2, 11 JUL 2024 to 08 AUG 2024