WAAS CH 90520 W04A	APP CRS 038°	Rwy ldg 3203 TDZE 738 Apt Elev 745

RNAV (GPS) RWY 4L
LAWRENCE J TIMMERMAN (MWC)

RNP APCH - GPS.

Circling NA to Rwys 4R, 15R, 22L and 33L.
Rwy 4L helicopter visibility reduction below ¾ SM NA.

MISSED APPROACH: Climbing left turn to 3000 direct HAWKN and hold.

ATIS	MILWAUKEE APP CON	TIMMERMAN TOWER ★	GND CON	CLNC DEL	UNICOM
128.3	125.35 307.0	120.5 (CTAF) L	121.7	121.7 (When twr closed)	122.95

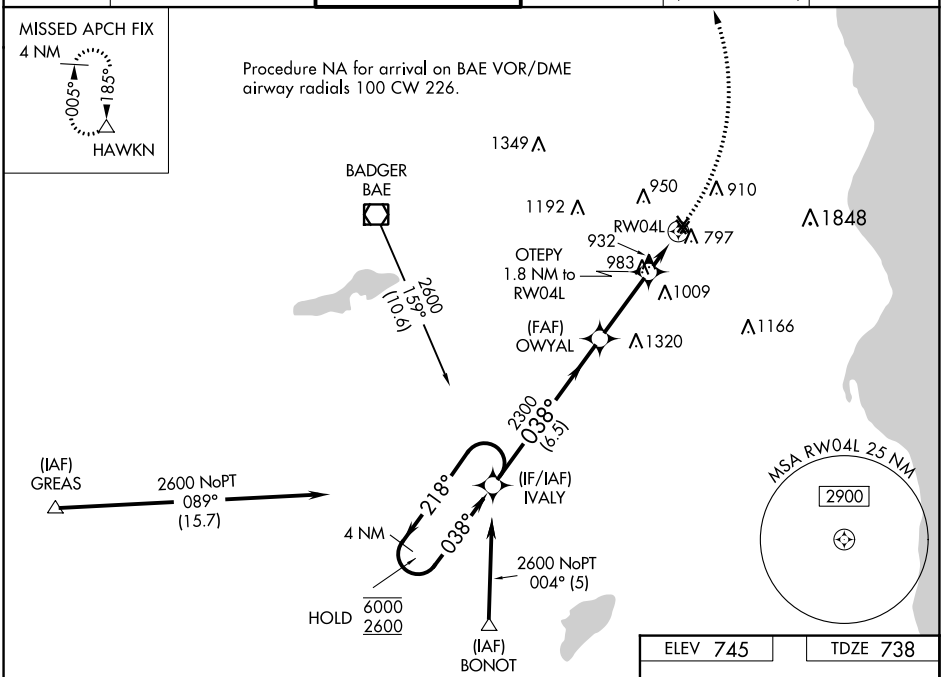

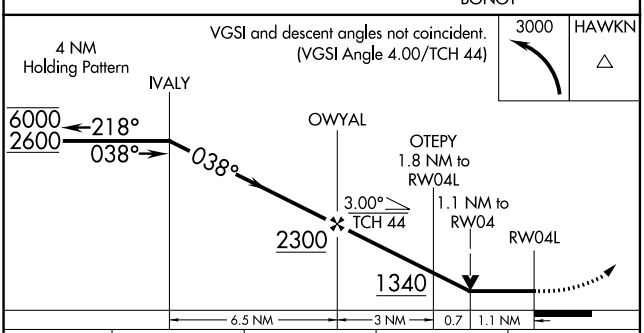

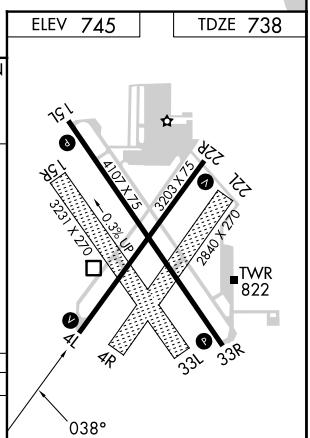

CATEGORY	A	B	C	D
LP MDA	1240-1	502 (500-1)	1240-1⅜	502 (500-1⅜)
LNAV MDA	1300-1	562 (600-1)	1300-1⅝	562 (600-1⅝)
CIRCLING	1300-1 555 (600-1)	1340-1 595 (600-1)	1360-1¾ 615 (700-1¾)	1560-2¾ 815 (900-2¾)

REIL Rwys 4L, 15L, 22R, and 33R L
MIRL Rwys 4L-22R and 15L-33R L

EC-3, 11 JUL 2024 to 08 AUG 2024

EC-3, 11 JUL 2024 to 08 AUG 2024