WAAS CH 53516 W22A	APP CRS 219°	Rwy ldg 6184 TDZE 666 Apt Elev 674

RNAV (GPS) RWY 22
BATTEN INTL (RAC)

For uncompensated Baro-VNAV systems, LNAV/VNAV NA below -19°C (-2°F) or above 54°C (130°F). DME/DME RNP-0.3 NA. When local altimeter setting not received, use General Mitchell Intl altimeter setting: increase LPV DA to 984 and all visibilities ⅛ SM; increase LNAV/VNAV DA to 1032 and all visibilities ¼ SM; increase all MDA 40 feet and LNAV Cat C and D visibility ⅛ SM and Circling Cat C and D visibility ¼ SM. Circling Rwy 14 NA at night. Rwy 22 helicopter visibility reduction below ¾ SM NA. Baro-VNAV and VDP NA when using General Mitchell Intl altimeter setting.

MISSED APPROACH: Climb to 3000 direct UCLID and track 277° to VEENA and hold.

ASOS	MILWAUKEE APP CON	CLNC DEL	UNICOM
121.425	135.875 317.725	120.15	123.075 (CTAF) L

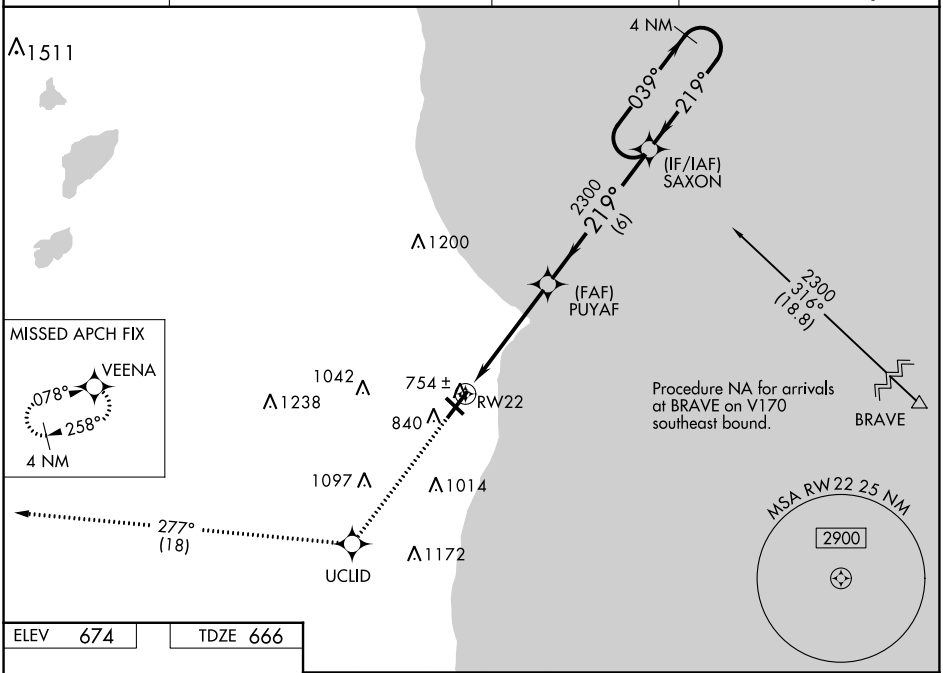

ELEV 674	TDZE 666

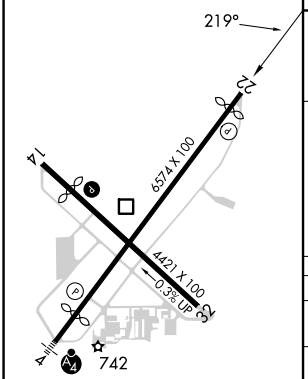

HIRL Rwy 4-22 L
MIRL Rwy 14-32 L
REIL Rwys 14, 22 and 32 L

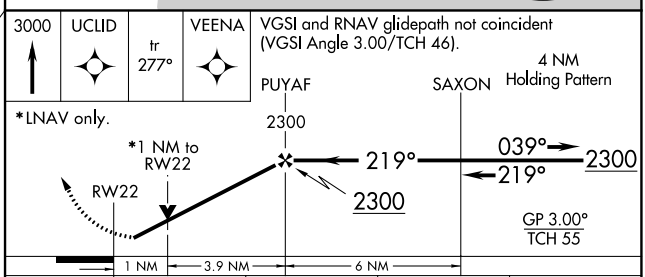

CATEGORY	A	B	C	D
LPV DA	949-⅞ 283 (300-⅞)			
LNAV/VNAV DA	997-1 331 (400-1)			
LNAV MDA	1020-1 354 (400-1)			
C CIRCLING	1140-1 466 (500-1)	1160-1 486 (500-1)	1380-2 706 (800-2)	1380-2¼ 706 (800-2¼)

EC-3, 11 JUL 2024 to 08 AUG 2024
EC-3, 11 JUL 2024 to 08 AUG 2024