


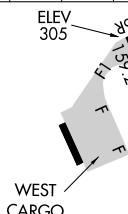
AIRPORT DIAGRAM

AL-5132 (FAA)

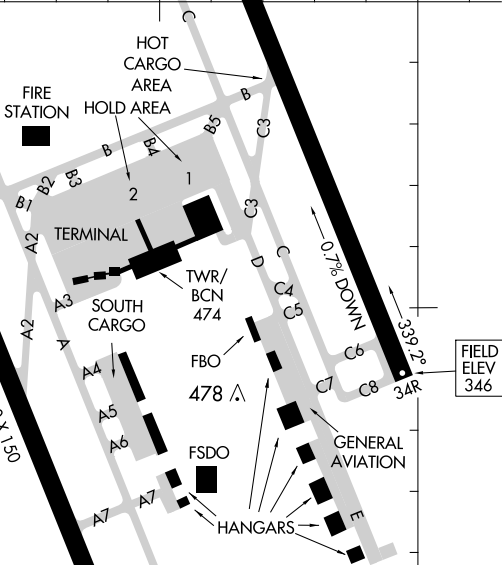
ATIS
121.05
JACKSON TOWER ★
120.9 352.0
GND CON
121.7 348.6



JANUARY 2020
ANNUAL RATE OF CHANGE
0.1° W



WEST CARGO



ELEV 305

0.4% UP

0.3% UP

0.7% DOWN

339.2'

34R

FIELD ELEV 346

339.2'

34L

ELEV 329

339.2'

8500 X 150

8500 X 150

8500 X 150

8500 X 150

8500 X 150

8500 X 150

8500 X 150

8500 X 150

8500 X 150

8500 X 150

8500 X 150

8500 X 150

8500 X 150

8500 X 150

8500 X 150

8500 X 150

8500 X 150

8500 X 150

8500 X 150

8500 X 150

8500 X 150

8500 X 150

8500 X 150

8500 X 150

8500 X 150

8500 X 150

8500 X 150

8500 X 150

8500 X 150

8500 X 150

8500 X 150

8500 X 150

8500 X 150

8500 X 150

8500 X 150

8500 X 150

8500 X 150

8500 X 150

RWY 16L-34R
PCN 88 F/C/W/T
S-75, D-200, 2D-390,
2D/2D2-850
RWY 16R-34L
PCN 59 F/B/X/U
S-130, D-140, 2D-250,
2D/2D2-720

CAUTION: BE ALERT TO
RUNWAY CROSSING CLEARANCES.
READBCK OF ALL RUNWAY
HOLDING INSTRUCTIONS IS REQUIRED.

90°05' W

90°04' W

32°19' N

32°18' N

AIRPORT DIAGRAM

SC-4, 11 JUL 2024 to 08 AUG 2024