WAAS CH 49211 W16B	APP CRS 159°	Rwy ldg 8500 TDZE 320 Apt Elev 346

RNAV (GPS) RWY 16R
JACKSON-MEDGAR WILEY EVERS INTL (JAN)

RNP APCH.

ASR

For uncompensated Baro-VNAV systems, LNAV/VNAV NA below -7°C or above 54°C. Circling NA for Cat E southwest of Rwy 16R-34L. When local altimeter setting not received, use Hawkins Fld altimeter setting and increase all DA 19 feet and all MDA 20 feet, increase LNAV/VNAV all Cats and LNAV Cat C/D/E visibility 1/8 SM. Rwy 16R helicopter visibility reduction below 3/4 SM NA. VDP and Baro-VNAV NA when using Hawkins Fld altimeter setting.

MISSED APPROACH: Climb to 3000 direct FAVIN and hold.

ATIS	JACKSON APP CON ★	JACKSON TOWER ★	GND CON	UNICOM
121.05	123.9 317.7	120.9 (CTAF) L 352.0	121.7 348.6	122.95

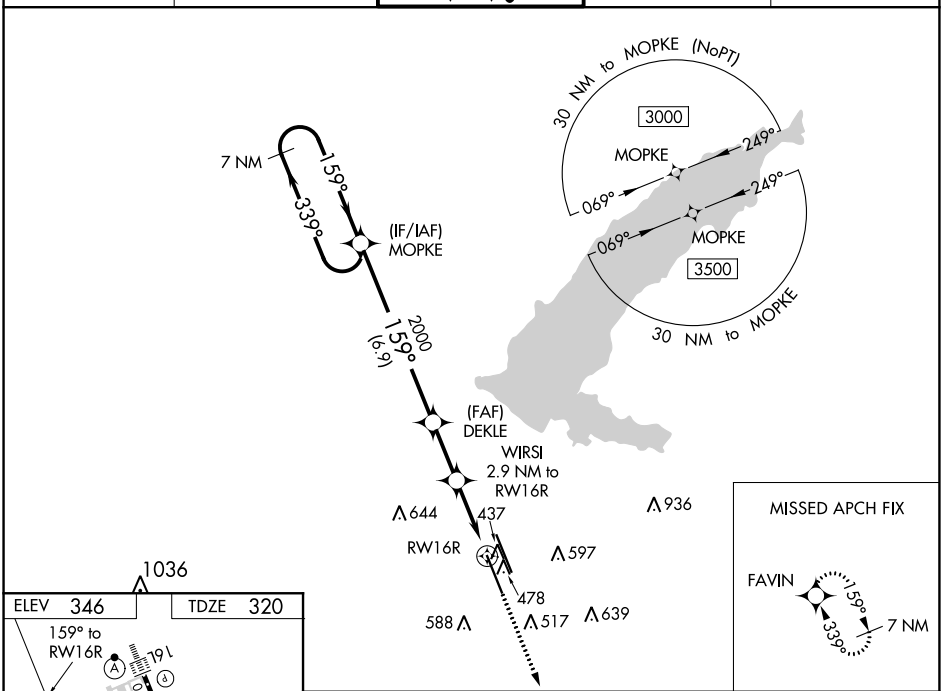

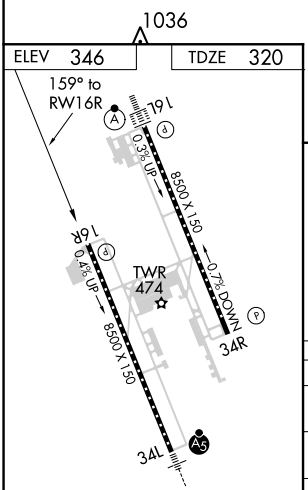

REIL Rwys 16R and 34R L
HIRL Rwys 16L-34R and 16R-34L L



CATEGORY	A	B	C	D	E
LPV DA	621-1 301 (300-1)				
LNAV/VNAV DA	638-1 318 (300-1)				
LNAV MDA	720-1 400 (400-1)		720-1 1/8 400 (400-1 1/8)		
C CIRCLING	880-1 534 (600-1)	900-1 554 (600-1)	900-1 1/2 554 (600-1 1/2)	960-2 614 (700-2)	1040-2 1/2 694 (700-2 1/2)

SC-4, 11 JUL 2024 to 08 AUG 2024
SC-4, 11 JUL 2024 to 08 AUG 2024