RNAV (GPS) RWY 36
SPRINGDALE MUNI (ASG)

WAAS Ch 77512 W36A	APP CRS 003°	Rwy ldg 5302 TDZE 1353 Apt Elev 1353

DME/DME RNP-0.3 NA. Circling NA east of Rwy 18-36. When local altimeter setting not received, use Fayetteville/Drake Fld altimeter setting and increase all DA 39 feet and all MDA 40 feet; increase visibility LNAV Cat C/D ⅛ mile and Circling Cat C/D ¼ mile. Helicopter visibility reduction below ¾ SM NA.

MISSED APPROACH: Climb to 3300 direct FITAL and hold.

AWOS-3	RAZORBACK APP CON★	SPRINGDALE TOWER★	GND CON	REIL 18, 36	UNICOM
124.675	126.6 305.2	118.2 (CTAF) L	121.6	122.8 L	122.95

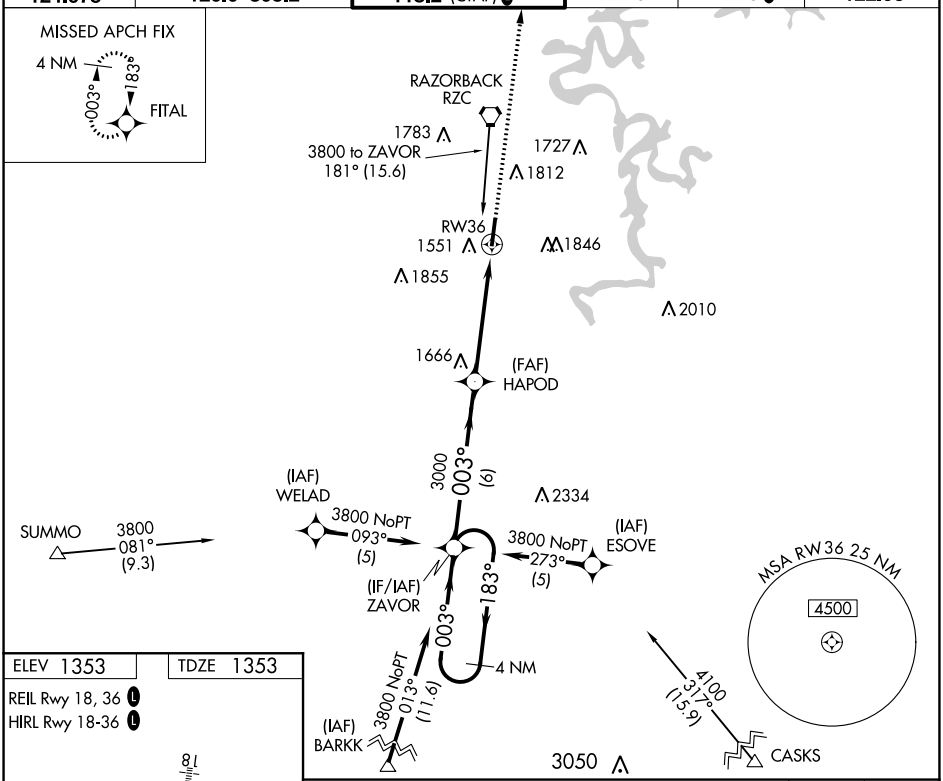

ELEV 1353 | TDZE 1353

REIL Rwy 18, 36 L
HIRL Rwy 18-36 L

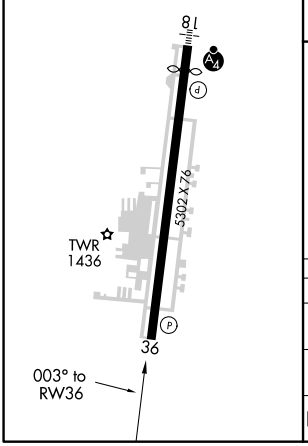

4 NM Holding Pattern

VGSI and RNAV glidepath not coincident (VGSI Angle 3.00/TCH 40).

3300 | FITAL

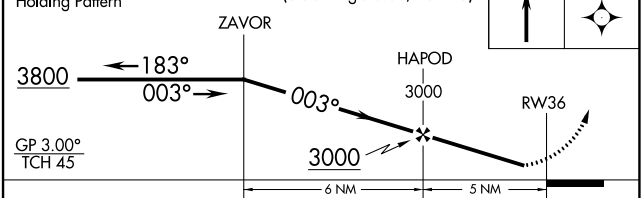

CATEGORY	A	B	C	D
LPV DA	1603-1 250 (300-1)			
LNAV MDA	1960-1 607 (700-1)		1960-1¾ 607 (700-1¾)	
C CIRCLING	1960-1 607 (700-1)	2000-1 647 (700-1)	2020-1¾ 667 (700-1¾)	2220-2¾ 867 (900-2¾)