RNAV (GPS) RWY 36
ELKHART MUNI (EKM)

APP CRS	Rwy ldg	3999
356°	TDZE	776
	Apt Elev	778

RNP APCH.

When local altimeter setting not received, use South Bend altimeter setting and increase all MDA 40 feet. Straight-in and Circling Rwy 36 NA at night. Rwy 36 helicopter visibility reduction below 1 SM NA. Circling NA to Rwys 8 and 26.

MISSED APPROACH: Climb to 2500 direct CEKMU and hold.

AWOS-3	SOUTH BEND APP CON ★		ELKHART TOWER ★	GND CON	CLNC DEL	CLNC DEL (When twr closed)	UNICOM
124.475	118.55	257.8	119.5 (CTAF) L	121.8	121.8	119.7	122.95

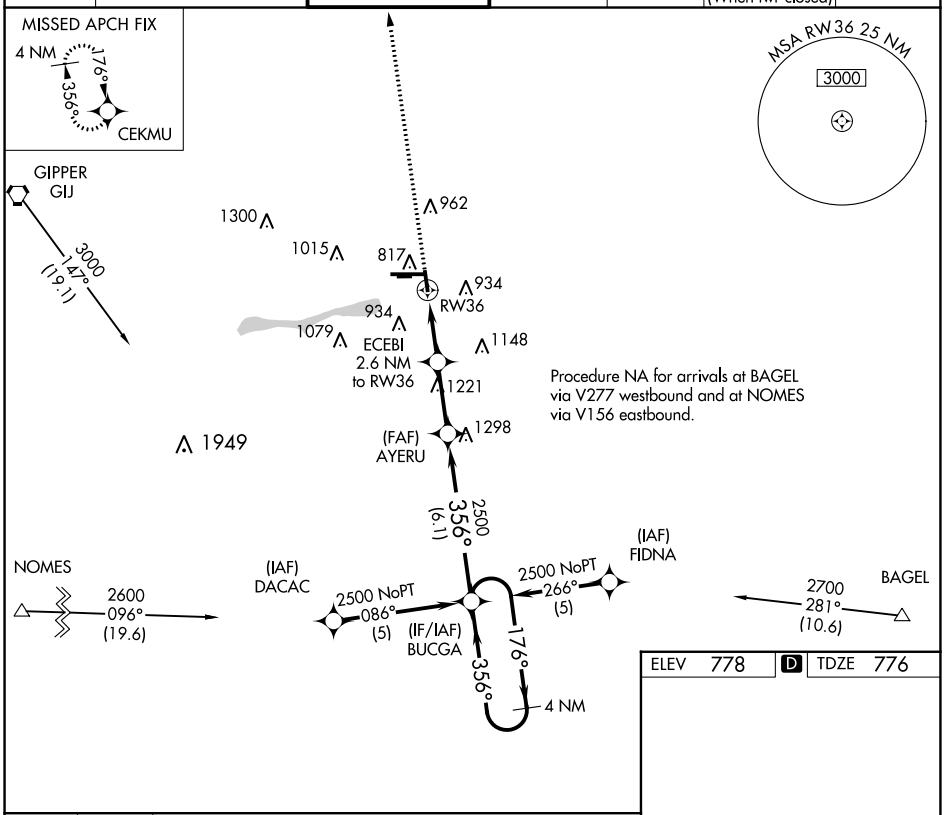

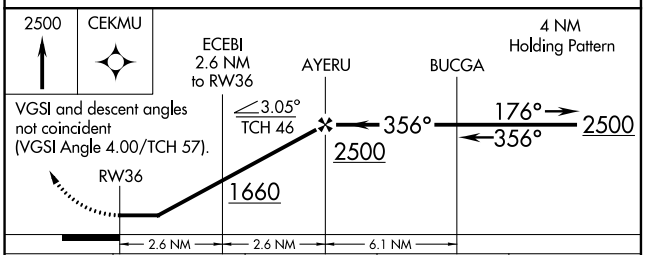

CATEGORY	A	B	C	D
LNAV MDA	1220-1 444 (500-1)		1220-1¼ 444 (500-1¼)	1220-1½ 444 (500-1½)
C CIRCLING	1240-1 462 (500-1)	1300-1 522 (600-1)	1380-1¾ 602 (700-1¾)	1580-2½ 802 (900-2½)

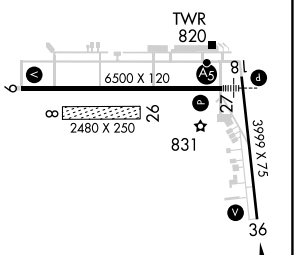

EC-2, 11 JUL 2024 to 08 AUG 2024