

(BARI3.BARII) 24137

# BARII THREE DEPARTURE (RNAV)

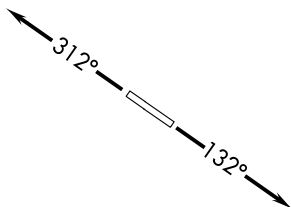
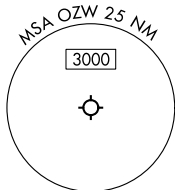
LIVINGSTON COUNTY SPENCER J HARDY (OZW)  
AL-5485 (FAA) HOWELL, MICHIGAN

**TOP ALTITUDE:  
ASSIGNED BY ATC**

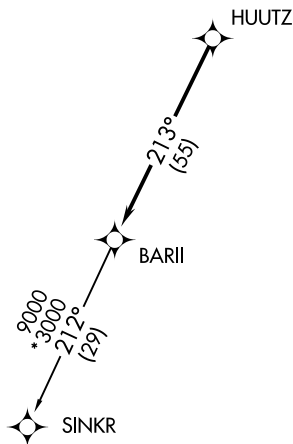
RNAV 1 - DME/DME/IRU or GPS.

RADAR required.

DETROIT DEP CON  
132.35 284.0  
AWOS-3  
118.875  
CLNC DEL  
121.725  
CTAF  
123.0



TAKEOFF MINIMUMS:  
Rwys 13, 31: Standard.



NOTE: Turbojet departures at/above 10000, maintain 280K until advised by ATC.

NOTE: Chart not to scale.

EC-1, 11 JUL 2024 to 08 AUG 2024

EC-1, 11 JUL 2024 to 08 AUG 2024



## DEPARTURE ROUTE DESCRIPTION

TAKEOFF RUNWAY 13: Climb on heading 132° or as assigned by ATC, thence....

TAKEOFF RUNWAY 31: Climb on heading 312° or as assigned by ATC, thence....

....for RADAR vectors to HUUTZ, then on track 213° to BARII, then on (transition).  
Maintain ATC assigned altitude, expect filed altitude 10 minutes after departure.

SINKR TRANSITION (BARI3.SINKR):

# BARII THREE DEPARTURE (RNAV)

(BARI3.BARII) 16MAY24

HOWELL, MICHIGAN  
LIVINGSTON COUNTY SPENCER J HARDY (OZW)