

(KAYLN3.KAYLN) 24137

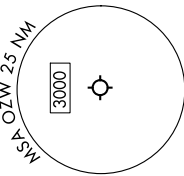
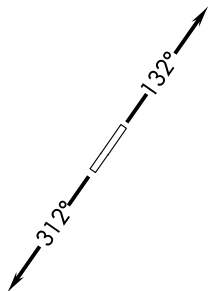
# KAYLN THREE DEPARTURE (RNAV)

LIVINGSTON COUNTY SPENCER J HARDY (OZW)

AL-5485 (FAA)

HOWELL, MICHIGAN

DETROIT DEP CON  
132.35 284.0  
AWOS-3  
118.875  
CLNC DEL  
121.725  
CTAF  
123.0



NOTE: Chart not to scale.

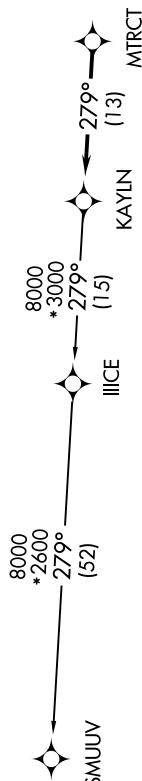
EC-1, 11 JUL 2024 to 08 AUG 2024

RNAV-1 DME/DME/IRU or GPS.  
RADAR required.

**TOP ALTITUDE:  
ASSIGNED AT ATC**

TAKEOFF MINIMUMS:  
Rwy 13, 31: Standard.

NOTE: Turbojet departures at/above 10000,  
maintain 280K until advised by ATC.



## DEPARTURE ROUTE DESCRIPTION

**TAKEOFF RUNWAY 13:** Climb on heading 132° or as assigned by ATC, thence....  
**TAKEOFF RUNWAY 31:** Climb on heading 312° or as assigned by ATC, thence....

....for RADAR vectors to MTRCT, then on track 279° to KAYLN, then on (transition). Maintain ATC assigned altitude, expect filed altitude 10 minutes after departure.

**SMUUV TRANSITION (KAYLN3.SMUUV):**

# KAYLN THREE DEPARTURE (RNAV)

(KAYLN3.KAYLN) 16MAY24

HOWELL, MICHIGAN

LIVINGSTON COUNTY SPENCER J HARDY (OZW)

EC-1, 11 JUL 2024 to 08 AUG 2024