LOC RWY 3

UNIVERSITY OF OKLAHOMA WESTHEIMER (OUN)

LOC/DME I-PHY	APP CRS	Rwy ldg	4748
111.1	033°	TDZE	1177
Chan 48		Apt Elev	1182

When local altimeter setting not received, use Will Rogers World altimeter setting and increase all MDA 60 feet; increase S-3 Cat C/D visibility ¼ mile, Circling Cat C/D ¼ mile. For inop MALS increase S-3 Cat C/D visibility to 1⅜ mile. For inop MALS when using Will Rogers World altimeter setting, increase S-3 Cat C/D visibility to 1⅜ mile. Circling NA southeast of Rwy 3 and 21.

MALS

MISSED APPROACH: Climbing left turn to 3100 on I-PHY SW course to SOONR OM/INT/I-PHY 5.5 DME/RADAR and hold, continue climb-in-hold to 3100.

AWOS-3PT	OKE CITY APP CON	WESTHEIMER TOWER★	GND CON	UNICOM
119.55	120.45 288.325	118.0 (CTAF) L	121.6	122.95

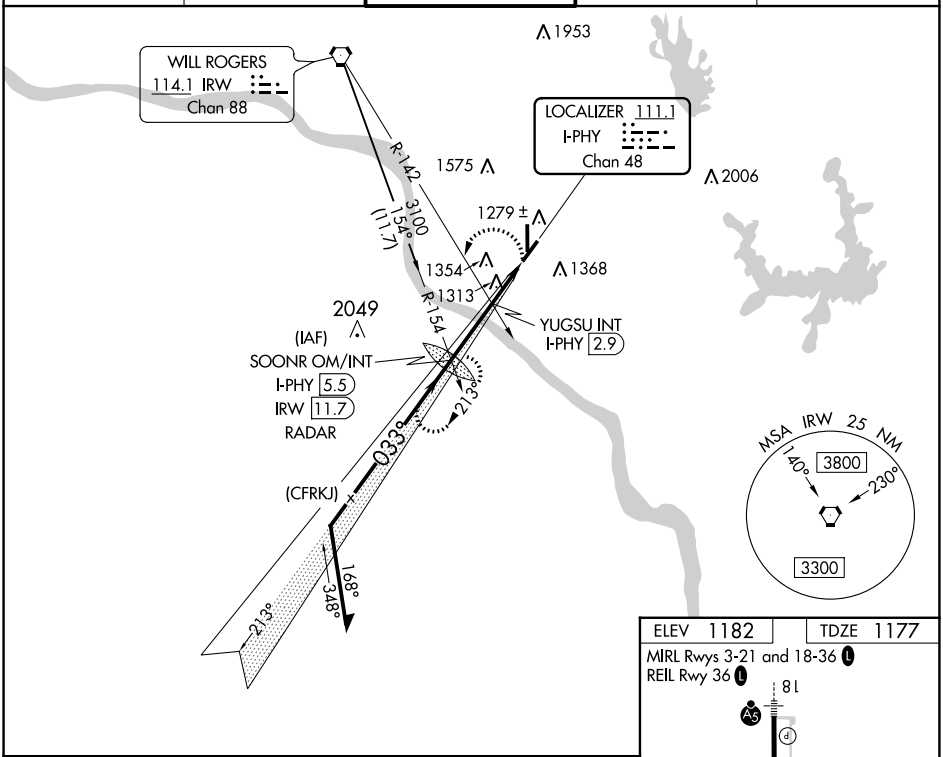

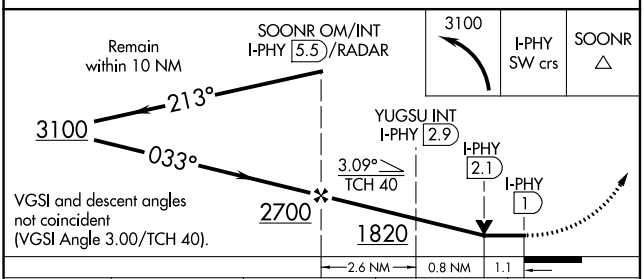

CATEGORY	A	B	C	D
S-3	1580-¾ 403 (400-¾)		1580-1 403 (400-1)	
C CIRCLING	1660-1 478 (500-1)		1940-2¼ 758 (800-2¼)	1940-2½ 758 (800-2½)

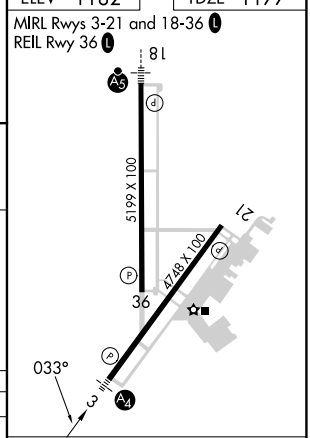

FAF to MAP 4.5 NM					
Knots	60	90	120	150	180
Min:Sec	4:30	3:00	2:15	1:48	1:30

SC-1, 11 JUL 2024 to 08 AUG 2024

SC-1, 11 JUL 2024 to 08 AUG 2024