

APP CRS	Rwy Idg	3558
049°	TDZE	890
	Apt Elev	896

RNAV (GPS) RWY 5

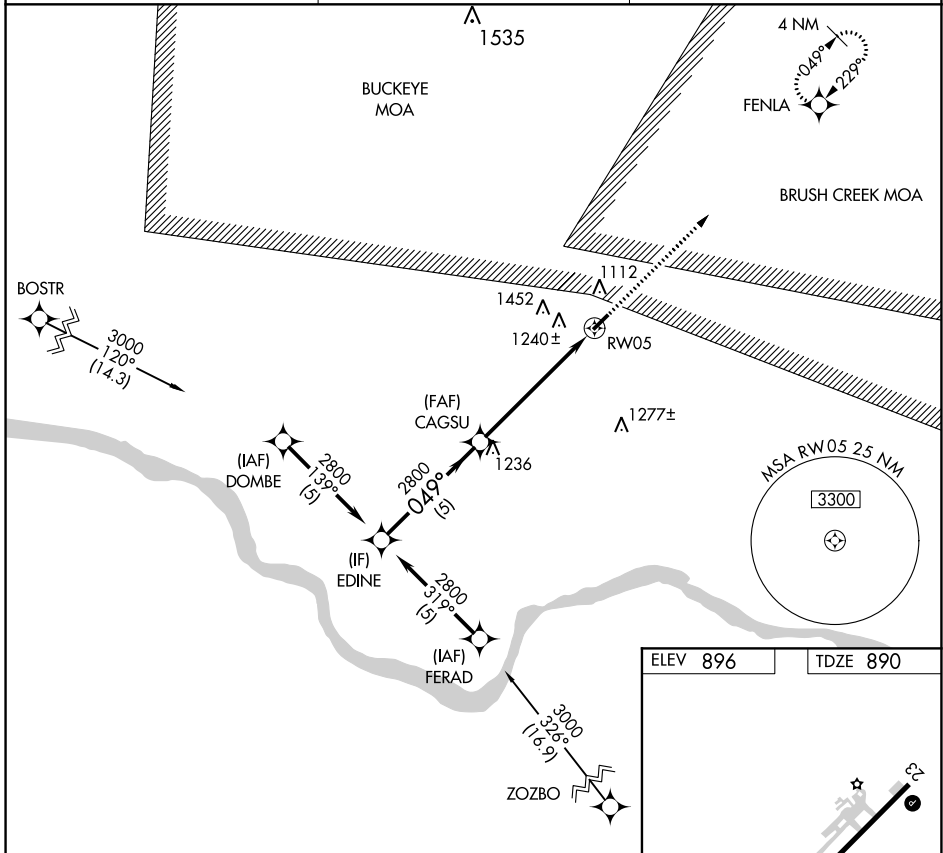
ALEXANDER SALAMON (A.M.T)

RNP APCH.

NA Procedure NA at night. Rwy 5 helicopter visibility reduction below 1 SM NA. Use Flemingsburg, Kentucky altimeter setting.

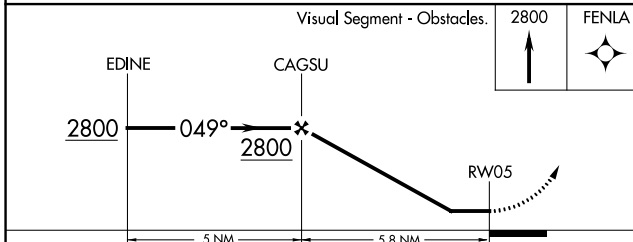
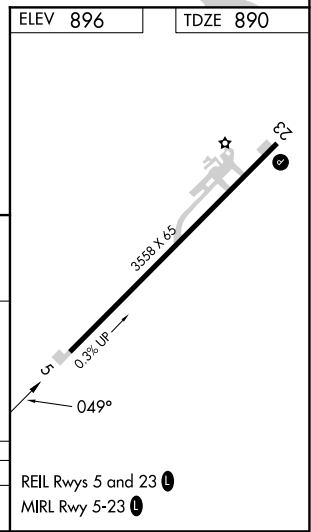
MISSED APPROACH: Climb to 2800 direct FENLA and hold.

FGX AWOS-3 118.125	INDIANAPOLIS CENTER 135.575 290.5	UNICOM 122.8 (CTAF) 0
------------------------------	---	---------------------------------



EC-2, 11 JUL 2024 to 08 AUG 2024

EC-2, 11 JUL 2024 to 08 AUG 2024



CATEGORY	A	B	C	D
LNAV MDA	1480-1	590 (600-1)	1480-1¾ 590 (600-1¾)	NA