

SW-4, 11 JUL 2024 to 08 AUG 2024

**TOP ALTITUDE:  
ASSIGNED BY ATC**

ATIS 128.325  
GND CON 124.4  
CHANDLER TOWER \*  
126.1 (Rwy 4L-22R)  
133.1 (Rwy 4R-22L)  
PHOENIX DEP CON  
123.7 363.0

**DEPARTURE ROUTE DESCRIPTION**

**TAKEOFF RUNWAYS 4L/R:** Climb heading 038° or as assigned by ATC. Thence. . . .  
**TAKEOFF RUNWAYS 22L/R:** Climb heading 218° or as assigned by ATC. Thence. . . .  
. . . .on RADAR vectors to ECLPS, then on track 111° to KATMN, then on (transition).  
Maintain ATC assigned altitude, expect filed altitude 3 minutes after departure.

**PHASE TRANSITION (KATMN6.PHASE)**

TAKEOFF MINIMUMS

Rwys 4L/R, 22L/R: Standard.

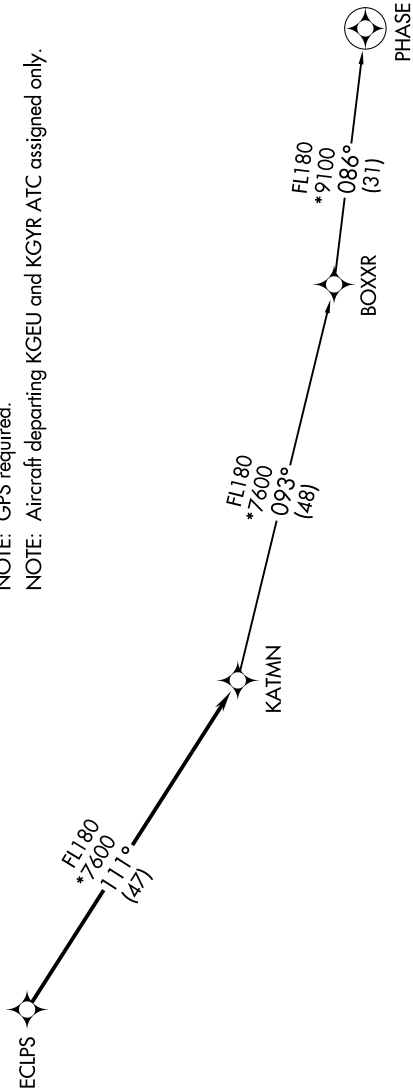

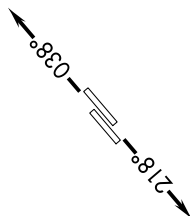
NOTE: RNAV 1.

NOTE: Turbojets and turboprops only.

NOTE: RADAR required.

NOTE: GPS required.

NOTE: Aircraft departing KGEU and KGYR ATC assigned only.



NOTE: Chart not to scale.

SW-4, 11 JUL 2024 to 08 AUG 2024