


21112

AIRPORT DIAGRAM

MAPLE LAKE MUNI-BILL MAVENCAMP SR FLD (MGG)
AL-6585 (FAA)
MAPLE LAKE, MINNESOTA

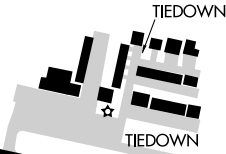
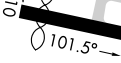
AWOS-3
128.325
CTAF/UNICOM
122.8

45°14.5'N

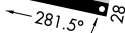


1063 ±
△

ELEV
1024



2796 X 60



FIELD
ELEV
1028

45°14.0'N

093°59.5'W

093°59.0'W

AIRPORT DIAGRAM

21112

MAPLE LAKE, MINNESOTA
MAPLE LAKE MUNI-BILL MAVENCAMP SR FLD (MGG)

NC-1, 11 JUL 2024 to 08 AUG 2024

NC-1, 11 JUL 2024 to 08 AUG 2024