RNAV (GPS) RWY 1
TRI-COUNTY (BCR)

WAAS CH 99344 W01A	APP CRS 013°	Rwy ldg 5398 TDZE 86 Apt Elev 86

RNP APCH - GPS.

Helicopter visibility reduction below ¾ SM NA. Baro-VNAV NA when using Marianna altimeter setting. Circling Rwy 19 NA at night. When local altimeter setting not received, use Marianna altimeter setting: increase LPV DA to 468 and LNAV/VNAV DA to 573 and all visibilities ⅛ SM; increase all MDAs 60 feet and visibility Cat C ¼ SM.

MISSED APPROACH: Climb to 700 then climbing right turn to 2000 direct BJLEW and hold.

ASOS	CAIRNS APP CON ★	UNICOM
119.825	133.75 270.35	122.725 (CTAF) L

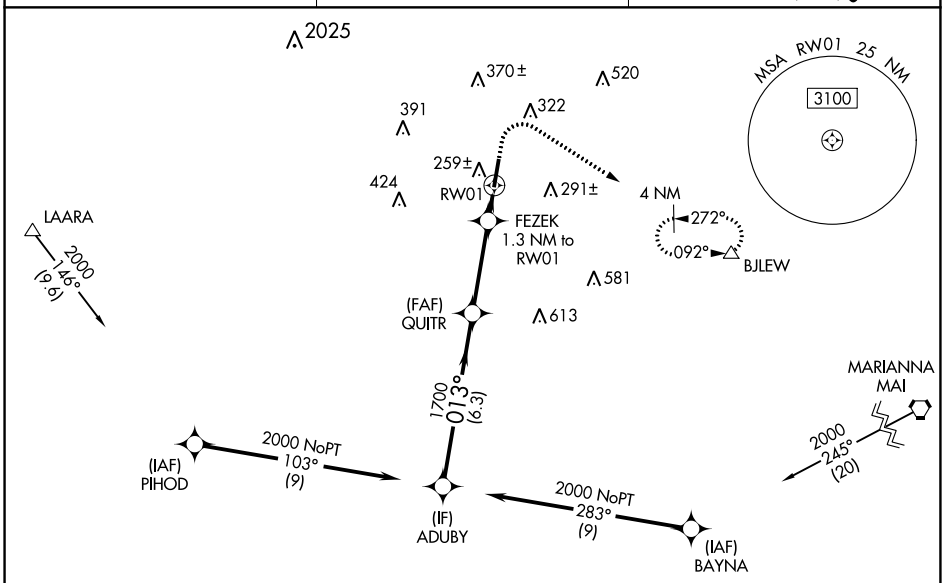

ELEV 86	TDZE 86

VGSI and RNAV glidepath not coincident (VGSI Angle 3.00/TCH 44).

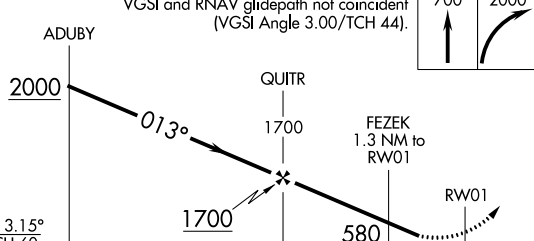

CATEGORY	A	B	C	D
LPV DA	415-1 329 (400-1)			NA
LNAV/VNAV DA	520-1¼ 434 (500-1¼)			NA
LNAV MDA	520-1 434 (500-1)		520-1¼ 434 (500-1¼)	NA
C CIRCLING	580-1 494 (500-1)	600-1 514 (600-1)	680-1½ 594 (600-1½)	NA

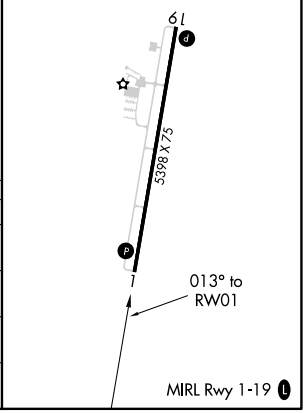

SE-3, 11 JUL 2024 to 08 AUG 2024