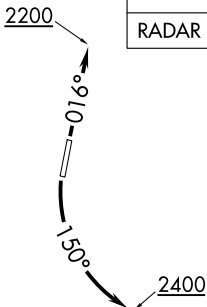


# ICONS FIVE DEPARTURE (RNAV)

CHARLOTTE DEP CON  
128.325 307.8  
ATIS\*  
133.675  
CLNC DEL  
118.55  
CLNC DEL (when twr closed)  
127.25  
GND CON  
121.85  
CONCORD TOWER\*  
134.65  
UNICOM  
122.95

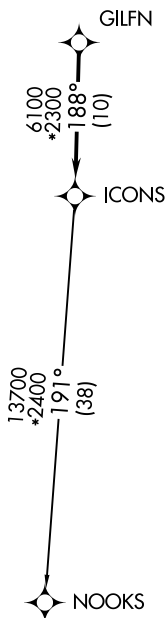
RNAV - 1 DME/DME/IRU or GPS.  
RADAR required.

**TOP ALTITUDE:  
3000**

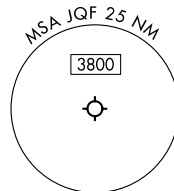


### TAKEOFF MINIMUMS

Rwy 2: Standard.  
Rwy 20: Standard with minimum climb  
of 320' per NM to 2400.



- NOTE: For turbojets only.
- NOTE: If unable to accept climb rates, advise ATC on initial contact.
- NOTE: Transponder code will be issued via PDC or Charlotte CLNC DEL.
- NOTE: Upon reaching 10000 MSL, accelerate to and maintain 280K, if unable advise ATC.



NOTE: Chart not to scale.

### DEPARTURE ROUTE DESCRIPTION

**TAKEOFF RUNWAY 2:** Climb on heading 016° to 2200, then on heading assigned by ATC, thence. . . .

**TAKEOFF RUNWAY 20:** Climbing left turn heading 150° to 2400, then on heading assigned by ATC, thence. . . .

. . . .on RADAR vectors to GILFN, then on track 188° to ICONS. Then on NOOKS Transition. Maintain 3000, expect filed altitude within 10 minutes after departure.

NOOKS TRANSITION (ICONS5.NOOKS)

# ICONS FIVE DEPARTURE (RNAV)