| APP CRS | Rwy ldg | 7399 |
|---|---|---|
| 345° | TDZE | 4717 |
| | Apt Elev | 4724 |

# RNAV (GPS) RWY 34
## MINDEN-TAHOE (MEV)

RNP APCH - GPS.

Baro-VNAV NA.

Circling NA to Rwys 12G and 30G.

MISSED APPROACH: Climb to 7700 then climbing right turn to 13000 direct VULPX and on track 190° to EBETS and hold.

*Missed approach requires minimum climb of 310 feet per NM to 6700.

| AWOS-3PT | NORCAL APP CON | CLNC DEL | UNICOM |
|---|---|---|---|
| 119.325 | 119.2 279.55 | 133.25 | 123.05 (CTAF) L |

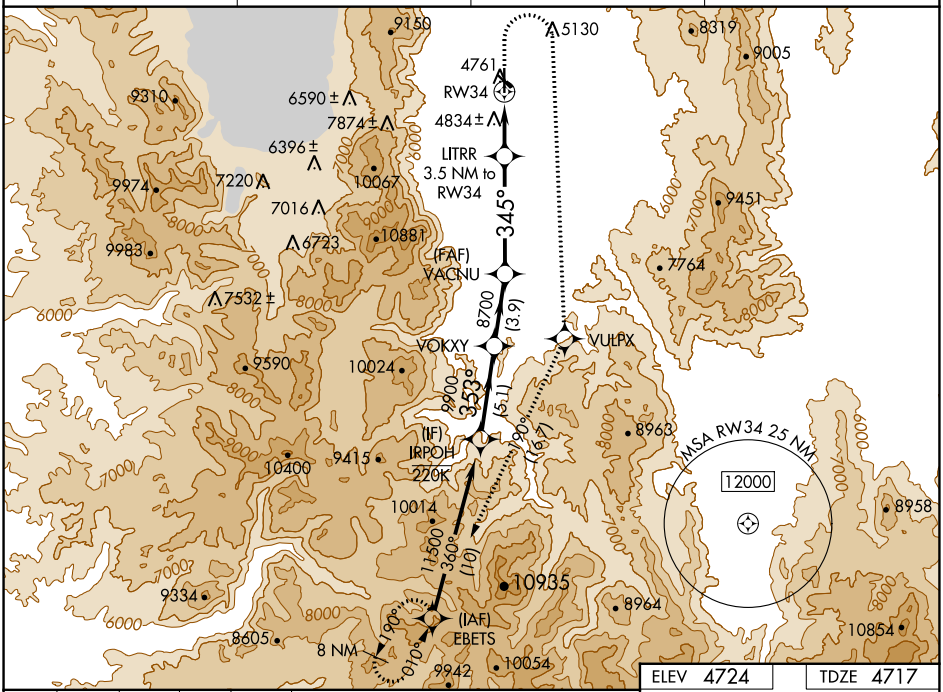


| ELEV | TDZE |
|---|---|
| 4724 | 4717 |

| 7700 | 13000 | VULPX | tr 190° | EBETS |
|---|---|---|---|---|

VGSI and RNAV glidepath not coincident (VGSI Angle 3.00/TCH 31).

HIRL Rwy 16-34 L

REIL Rwys 16 and 34 L

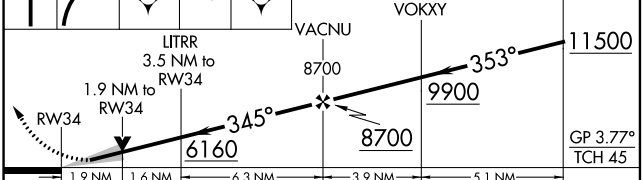


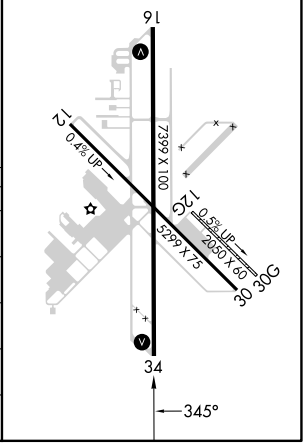


| CATEGORY | A | B | C | D |
|---|---|---|---|---|
| LNAV/VNAV DA* | 5145-1¼ 428 (500-1¼) | | | NA |
| LNAV/VNAV DA | 5542-2½ 825 (900-2½) | | | NA |
| LNAV MDA* | 5340-1 623 (700-1) | | 5340-1¾ 623 (700-1¾) | NA |
| LNAV MDA | 5720-1¼ 1003 (1000-1¼) | 5720-1½ 1003 (1000-1½) | 5720-3 1003 (1000-3) | NA |
| CIRCLING | 5720-1¼ 996 (1000-1¼) | 5720-1½ 996 (1000-1½) | 5920-3 1196 (1200-3) | NA |

SW-4, 11 JUL 2024 to 08 AUG 2024

SW-4, 11 JUL 2024 to 08 AUG 2024