APP CRS	Rwy ldg	4498
253°	TDZE	2241
	Apt Elev	2241

RNAV (GPS) RWY 24
JOHNSON COUNTY (6A4)

RNP APCH.

NA -10°C

Procedure NA at night. Rwy 24 helicopter visibility reduction below 1 SM NA. When local altimeter setting not received, use Abingdon altimeter setting and increase all MDA 80 feet. Circling NA for Cat C and D southeast of Rwy 6-24.

MISSED APPROACH: Climbing right turn to 6600 direct CASIS and hold.

AWOS-3	TRI-CITY APP CON ★	UNICOM
126.225	134.425 349.0	122.7 (CTAF)

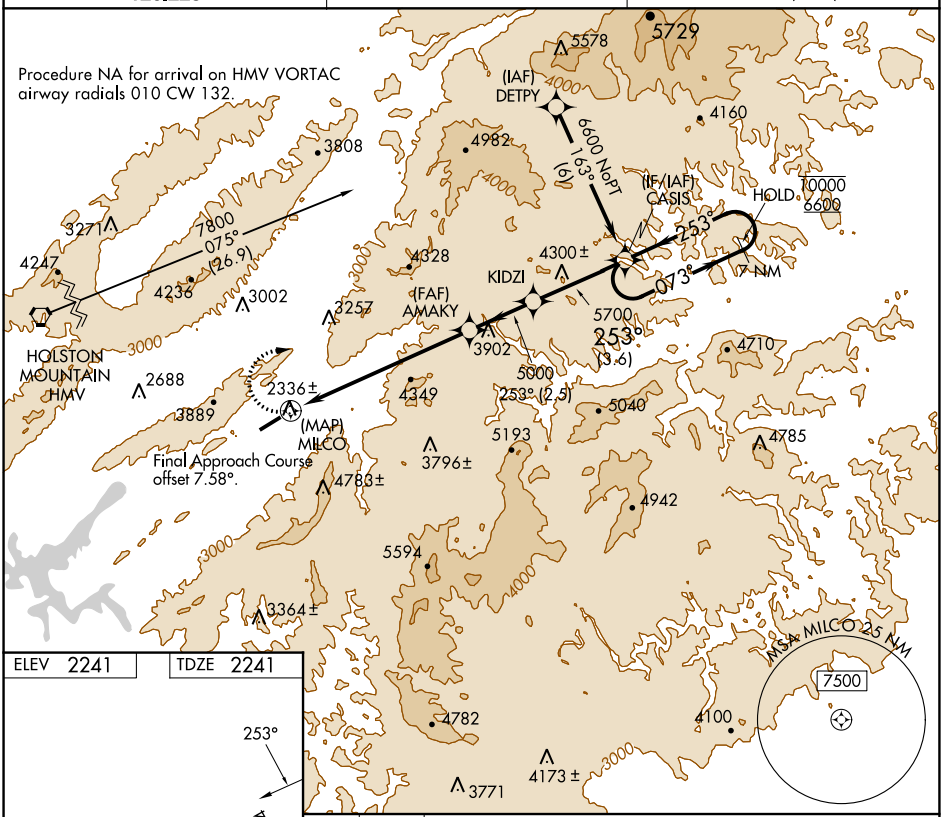

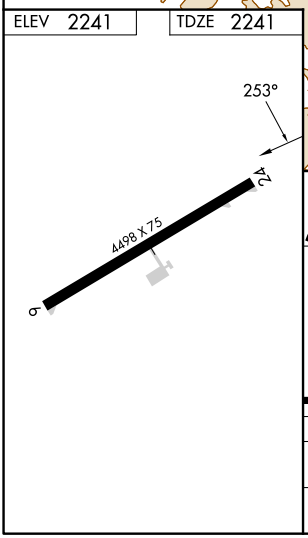

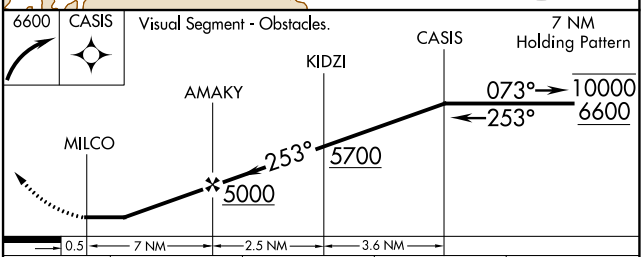

CATEGORY	A	B	C	D
LNAV MDA	4880-1¼ 2639 (2700-1¼)	4880-1½ 2639 (2700-1½)	4880-3 2639 (2700-3)	
CIRCLING	4880-1¼ 2639 (2700-1¼)	4880-1½ 2639 (2700-1½)	4880-3 2639 (2700-3)	

MOUNTAIN CITY, TENNESSEE
Orig-B 27JAN22
36°25'N-81°50W
JOHNSON COUNTY (6A4)
RNAV (GPS) RWY 24

SE-1, 11 JUL 2024 to 08 AUG 2024
SE-1, 11 JUL 2024 to 08 AUG 2024