APP CRS	Rwy ldg	3189
015°	TDZE	539
	Apt Elev	539

RNAV (GPS) RWY 1
SALUDA COUNTY (6J4)

RNP APCH.

NA

Procedure NA at night. Rwy 1 helicopter visibility reduction below 1 SM NA. Use Aiken altimeter setting; when not received, use Augusta Rgnl at Bush Fld altimeter setting and increase all MDA 100 feet and increase LNAV Cat C visibility ¼ SM.

MISSED APPROACH: Climbing left turn to 2500 direct FONLU and hold.

AIK AWOS-3	AUGUSTA APP CON ★	CTAF
118.025	119.15	122.9 L

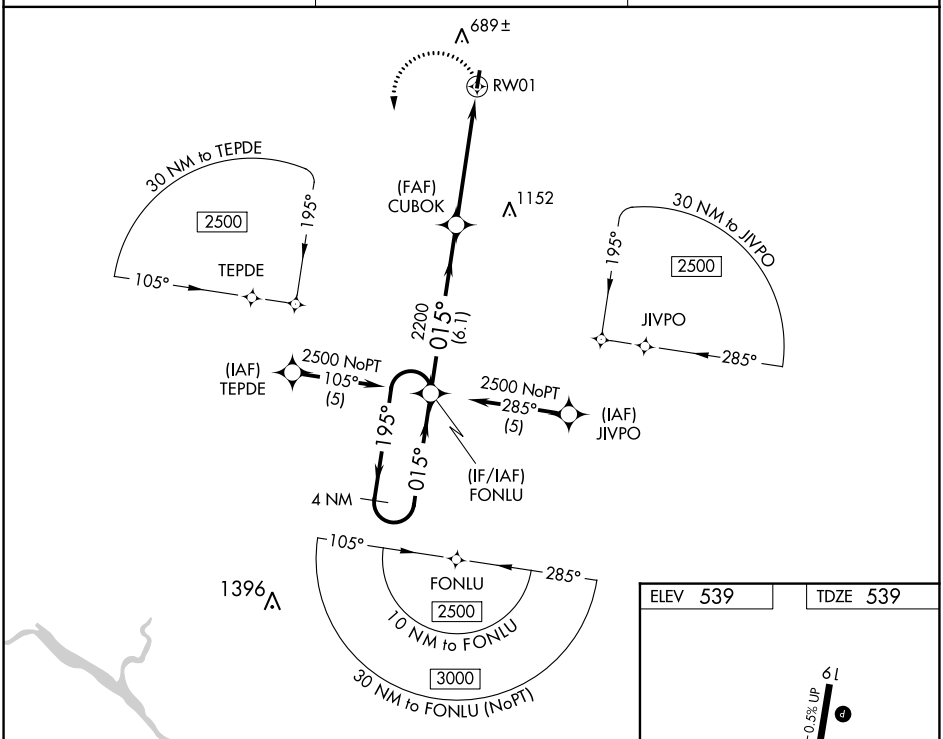

VGSI and descent angles not coincident (VGSI Angle 3.00/TCH 32).

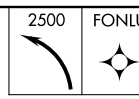

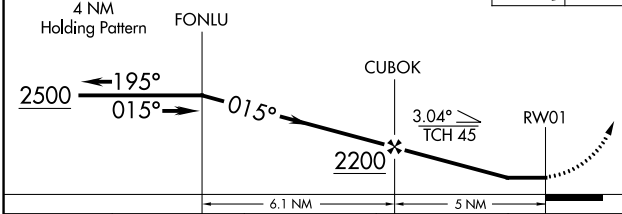

CATEGORY	A	B	C	D
LNAV MDA	1160-1 621 (700-1)		1160-1¾ 621 (700-1¾)	NA

ELEV 539 TDZE 539

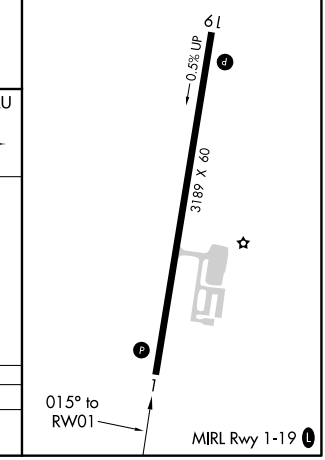

SE-2, 11 JUL 2024 to 08 AUG 2024

SE-2, 11 JUL 2024 to 08 AUG 2024