FORT LIBERTY, NORTH CAROLINA

TACAN RWY 23

POPE AAF (KPOB)

[USAF]

TACAN POB Chan 85	APCH CRS 232°	Rwy ldg 7501 TDZE 200 Arpt Elev 225

RADAR required

* When ALS inop, increase CAT AB RVR to 55 and vis to 1 mile; CAT CD vis to 1⅜ miles.
** Circling not authorized SE of Rwy 5-23.

ALSF-1

MISSED APPROACH: Climbing right turn to 2000 direct AWGUS and hold.

ATIS	FAYETTEVILLE APP CON	TOWER	GND CON	CLNC DEL
132.3 353.725	125.175 285.575 (271°- 090°) 133.0 290.25 (091°- 270°)	135.025 291.1	124.55 275.8	124.55 275.8

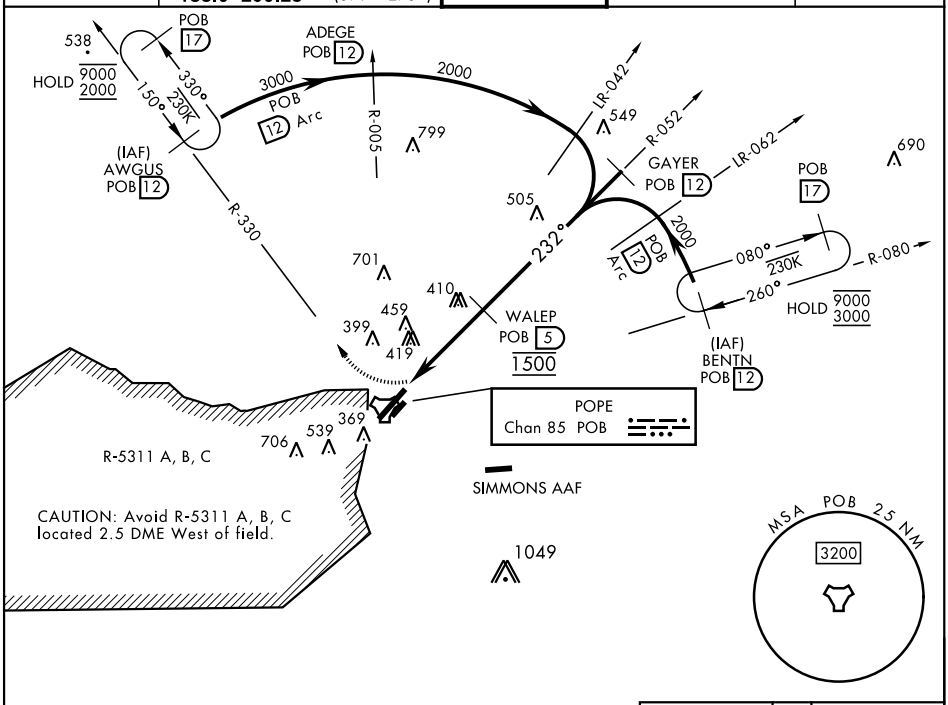

EMERG SAFE ALT 100 NM 5300

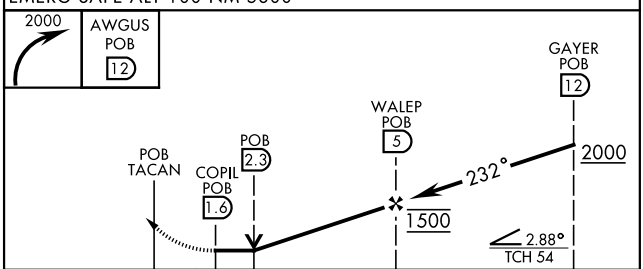

ELEV 225	TDZE 200

Rwy 05 ldg 7501'
Rwy 23 ldg 7501'

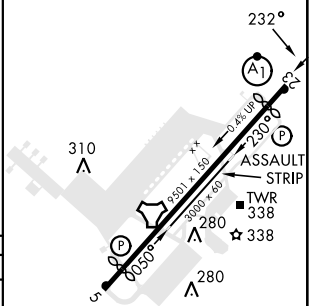

HIRL Rwy 5-23
LIRL Rwy 050°-230°
REIL Rwy 5

CATEGORY	A	B	C	D
S-23 *	760/24 560 (600-½)		760/60 560 (600-1⅛)	
C CIRCLING **	760-1 542 (600-1)		920-2 702 (800-2)	1060-2¾ 842 (900-2¾)

SE-2, 08 AUG 2024 to 05 SEP 2024