WAAS CH 70643 W27D	APP CRS 273°	Rwy ldg 11245 TDZE 653 Apt Elev 680

RNAV (GPS) RWY 27C
CHICAGO O'HARE INTL (ORD)

RNP APCH.

Simultaneous approach authorized. LNAV procedure NA during simultaneous operations. Use of FD or AP required during simultaneous operations. For uncompensated Baro-VNAV systems, LNAV/VNAV NA below -19°C or above 54°C. For inop ALS, increase LNAV Cat C/D visibility to RVR 6000.

ALSF-2

MISSED APPROACH: Climb to 1100 then climbing right turn to 4000 direct UKUNE and hold.

D-ATIS	CHICAGO APP CON	O'HARE TOWER	GND CON	(TWR CENTER)	CLNC DEL	CPDLC
135.4 282.225	119.0 292.125	121.15 348.0	124.125 (TWR NORTH) 118.05 (TWR SOUTH) 226.675 (ALL TWRS)	121.75 (OBND) 121.9 (IBND)	121.6	

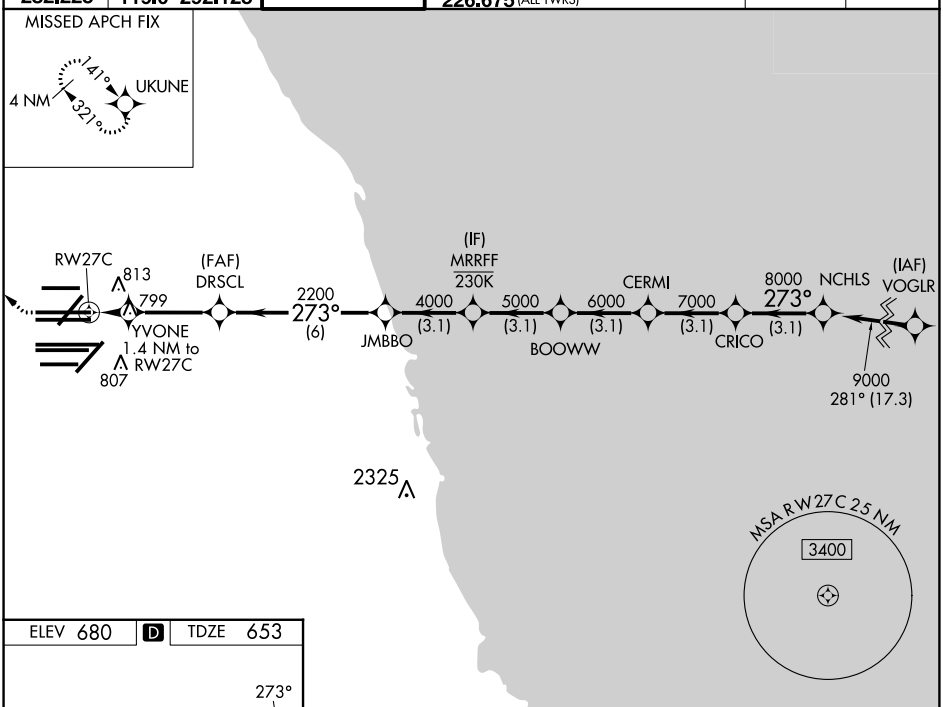

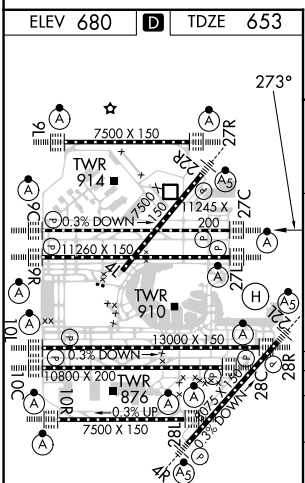

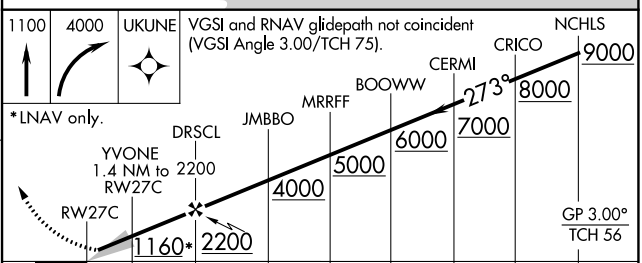

CATEGORY	A	B	C	D
LPV DA	853/18 200 (200-½)			
LNAV/VNAV DA	1086/40 433 (500-¾)			
LNAV MDA	1060/24 407 (400-½)		1060/40 407 (400-¾)	

EC-3, 08 AUG 2024 to 05 SEP 2024
EC-3, 08 AUG 2024 to 05 SEP 2024