| APP CRS | Rwy ldg | 7800 |
|---|---|---|
| 350° | TDZE | 479 |
| | Apt Elev | 501 |

# RNAV (RNP) Z RWY 35R

## LOUISVILLE MUHAMMAD ALI INTL (SDF)

RNP AR APCH - GPS.

For uncompensated Baro-VNAV systems, procedure NA below -13°C or above 54°C. For inop ALS, increase RNP 0.12 all Cats visibility to RVR 4500. Simultaneous approach authorized.

ALSF-2

MISSED APPROACH: Climb to 1600 then climbing right turn to 4000 direct TORAC and hold.

| D-ATIS | LOUISVILLE APP CON | LOUISVILLE TOWER | GND CON | CLNC DEL | CPDLC |
|---|---|---|---|---|---|
| 118.725 | 132.075 327.0 | 124.2 257.8 | 121.7 348.6 | 126.1 275.8 | |

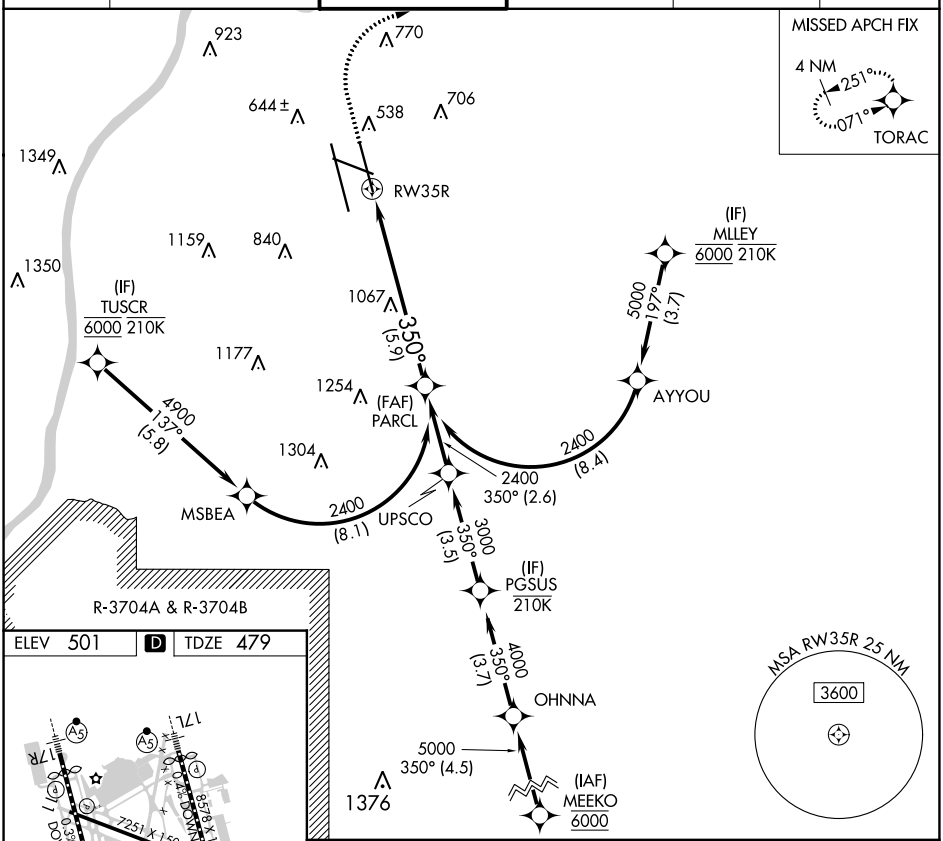


ELEV 501 D TDZE 479

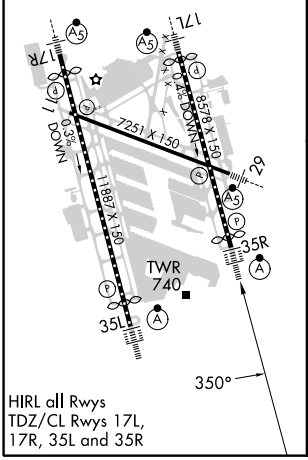


HIRL all Rwys
TDZ/CL Rwys 17L, 17R, 35L and 35R

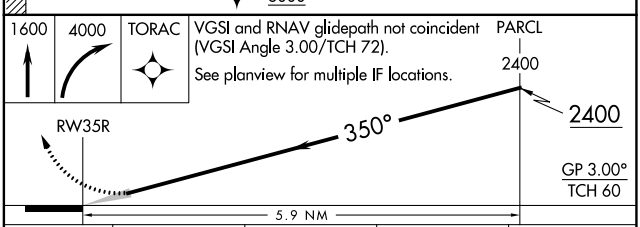


VGSI and RNAV glidepath not coincident (VGSI Angle 3.00/TCH 72).
See planview for multiple IF locations.

| CATEGORY | A | B | C | D |
|---|---|---|---|---|
| RNP 0.12 DA | 792/24 | 313 (300-½) | | |
| RNP 0.30 DA | 892/40 | 413 (400-¾) | | |

AUTHORIZATION REQUIRED



SE-1, 08 AUG 2024 to 05 SEP 2024
SE-1, 08 AUG 2024 to 05 SEP 2024