

VORTAC MAF 114.8 Chan 95	APP CRS 183°	Rwy Idg TDZE Apt Elev	9501 2872 2872
--	------------------------	-----------------------------	---

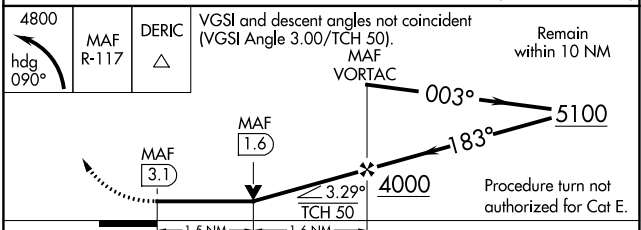
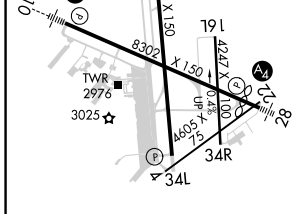
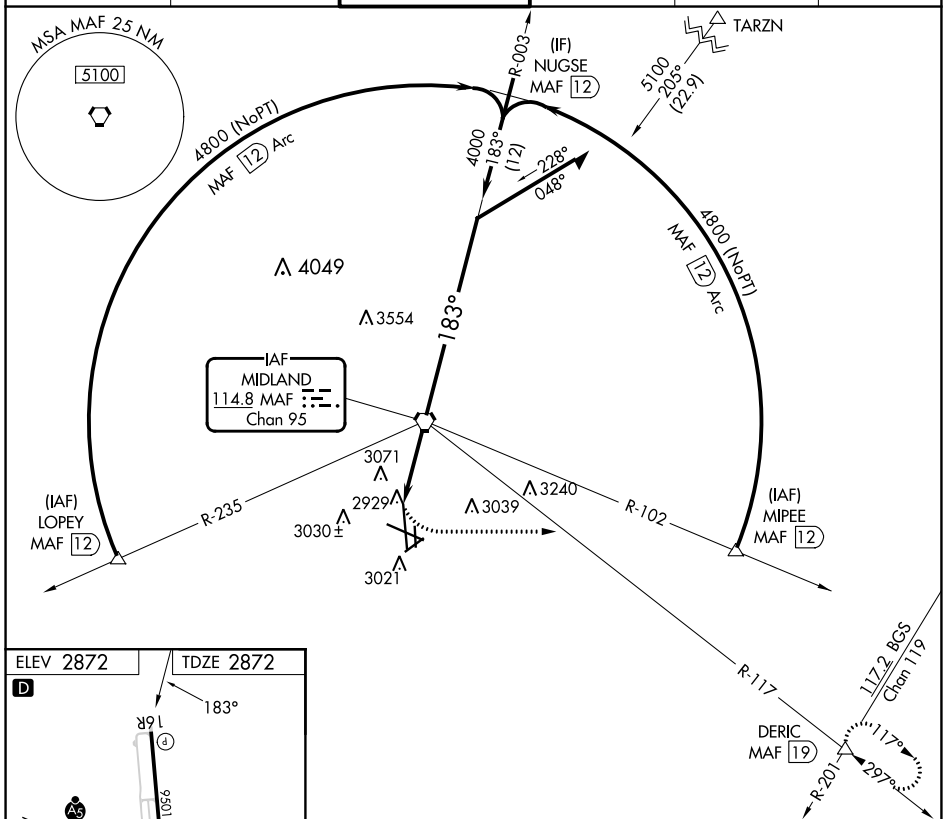
VOR or TACAN RWY 16R

MIDLAND INTL AIR AND SPACE PORT (MAF)

⚠ Rwy 16R helicopter visibility reduction below 3/4 SM NA. Circling Rwy 16L NA at night.

MISSED APPROACH: Climbing left turn to 4800 on heading 090° and on MAF VORTAC R-117 to DERIC INT/MAF 19 DME and hold.

ATIS 126.8 235.975	MIDLAND APP CON* 124.6 290.4	MIDLAND TOWER* 118.7 (CTAF) 0273.45	GND CON 121.9 348.6	CLNC DEL 118.05 317.65	UNICOM 122.95
------------------------------	--	---	-------------------------------	----------------------------------	-------------------------



REIL Rwy 34L
MIRL Rwys 4-22 and 16L-34R
HIRL Rwys 10-28 and 16R-34L

FAF to MAP 3.1 NM

Knots	60	90	120	150	180
Min:Sec	3:06	2:04	1:33	1:14	1:02

CATEGORY	A	B	C	D	E
S-16R	3400-1	528 (600-1)	3400-1½	528 (600-1½)	
CIRCLING	3440-1	568 (600-1)	3440-1½ 568 (600-1½)	3520-2 648 (700-2)	3600-2½ 728 (800-2½)

SC-3, 08 AUG 2024 to 05 SEP 2024

SC-3, 08 AUG 2024 to 05 SEP 2024