LOC/DME I-UAT	APP CRS	Rwy ldg	12000
111.9	164°	TDZE	4223
Chan 56		Apt Elev	4227

ILS or LOC RWY 16R
SALT LAKE CITY INTL (SLC)

DME or RADAR required.

Simultaneous approach authorized. For inop ALS, increase S-LOC 16R Cat C and D visibilities to RVR 5500.

ALSF-2

MISSED APPROACH: Climb to 4800 then climbing right turn to 8100 on heading 300° and on TCH VORTAC R-249 to STACO INT/TCH 20 DME and hold.

D-ATIS	SALT LAKE CITY APP CON	SALT LAKE CITY TOWER	GND CON	CLNC DEL	CPDLC
124.75 125.625	125.7 284.6	132.65 336.4	123.775 348.6	127.3 379.975	

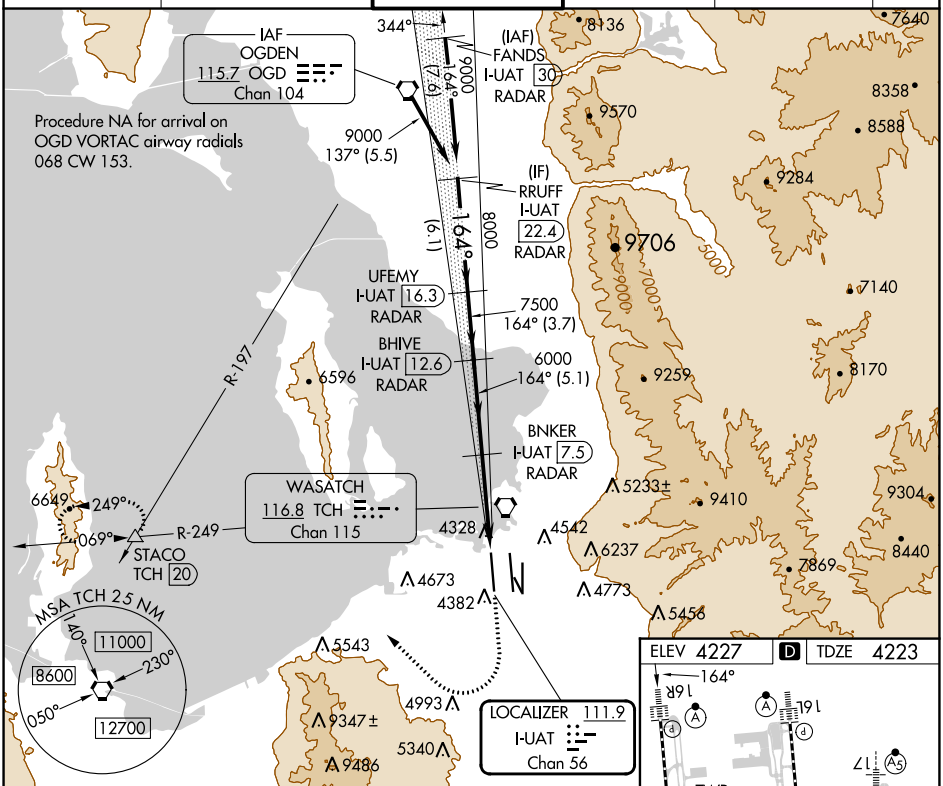

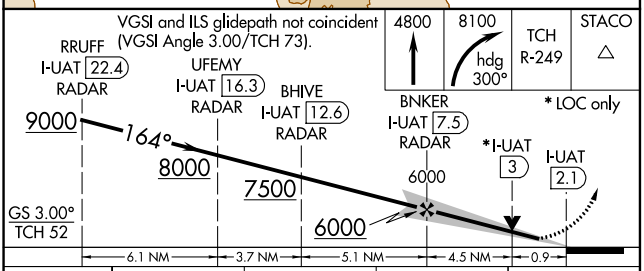

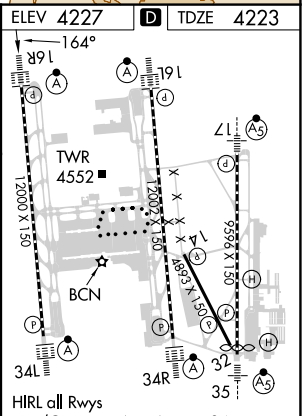

CATEGORY	A	B	C	D
S-ILS 16R	4423/18 200 (200-½)			
S-LOC 16R	4580/24 357 (400-½)		4580/30 357 (400-⅝)	4580/40 357 (400-¾)

FAF to MAP 5.3 NM					
Knots	60	90	120	150	180
Min:Sec	5:18	3:32	2:39	2:07	1:46

SW-4, 08 AUG 2024 to 05 SEP 2024

SW-4, 08 AUG 2024 to 05 SEP 2024