

(KAYLN3.KAYLN) 24137

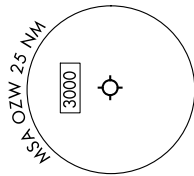
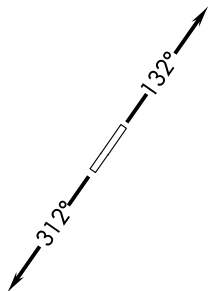
KAYLN THREE DEPARTURE (RNAV)

LIVINGSTON COUNTY SPENCER J HARDY (OZW)

AL-5485 (FAA)

HOWELL, MICHIGAN

DETROIT DEP CON
132.35 284.0
AMWS-3
118.875
CLNC DEL
121.725
CTAF
123.0



NOTE: Chart not to scale.

TAKEOFF MINIMUMS:

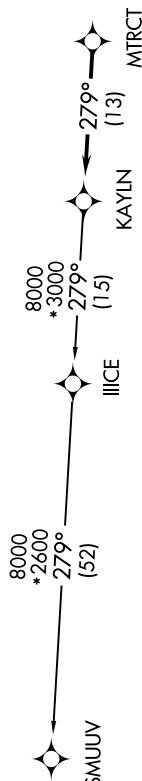
Rwy 13, 31: Standard.

RNAV-1 DME/IRU or GPS.

RADAR required.

TOP ALTITUDE: ASSIGNED AT ATC

NOTE: Turbojet departures at/above 10000,
maintain 280K until advised by ATC.



DEPARTURE ROUTE DESCRIPTION

TAKEOFF RUNWAY 13: Climb on heading 132° or as assigned by ATC, thence....
TAKEOFF RUNWAY 31: Climb on heading 312° or as assigned by ATC, thence....

....for RADAR vectors to MTRCT, then on track 279° to KAYLN, then on (transition). Maintain ATC assigned altitude, expect filed altitude 10 minutes after departure.

SMUUV TRANSITION (KAYLN3.SMUUV):

KAYLN THREE DEPARTURE (RNAV)

(KAYLN3.KAYLN) 16MAY24

HOWELL, MICHIGAN

LIVINGSTON COUNTY SPENCER J HARDY (OZW)