WAAS CH 82533 W21A	APP CRS 219°	Rwy ldg 4000 TDZE 963 Apt Elev 963

RNAV (GPS) RWY 21
WAYNE COUNTY (EKQ)

Baro-VNAV NA when using Somerset altimeter setting. For uncompensated Baro-VNAV systems, LNAV/VNAV NA below -16°C (4°F) or above 54°C (130°F). DME/DME RNP-0.3 NA. VDP NA with Somerset altimeter setting. Helicopter visibility reduction below ¾ SM NA. When local altimeter setting not received, use Somerset altimeter setting and increase all DA 44 feet, and all MDA 60 feet; increase LPV all Cats visibility ⅛ mile and LNAV/VNAV all Cats visibility ½ mile. Night landing: Rwy 3 NA.

MISSED APPROACH: Climb to 4000 direct UNNOG and hold.

AWOS-3PT	INDIANAPOLIS CENTER	UNICOM
118.825	124.625 371.925	122.8 (CTAF) L

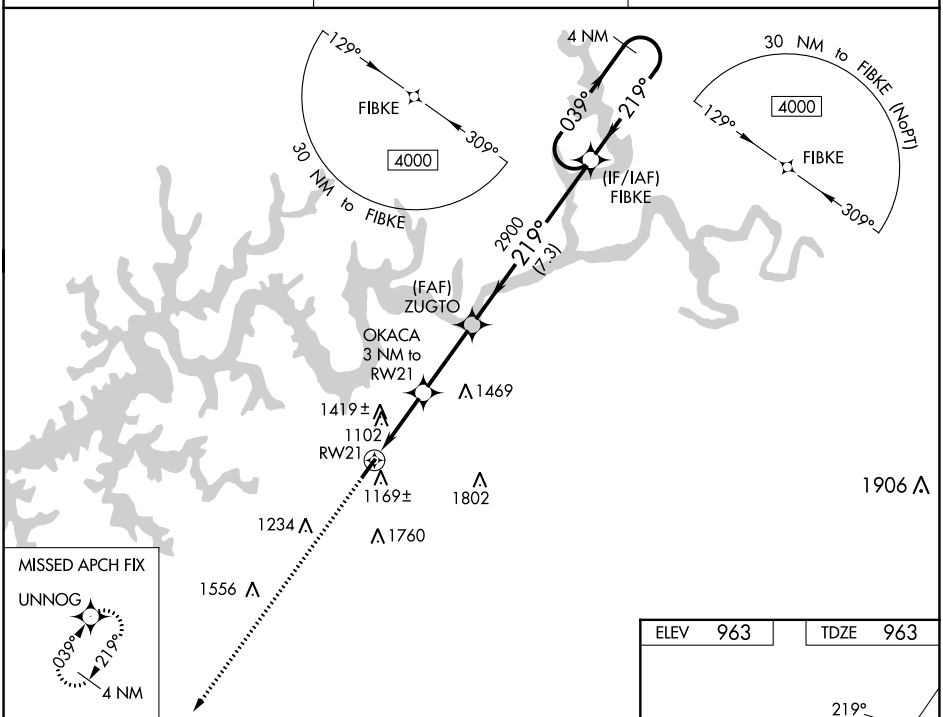

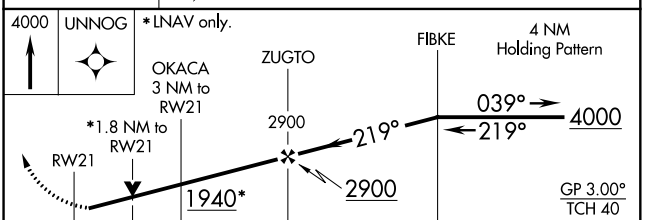

CATEGORY	A	B	C	D
LPV DA	1257-1 294 (300-1)		NA	
LNAV/VNAV DA	1666-2½ 703 (800-2½)		NA	
LNAV MDA	1580-1 617 (700-1)		NA	
C CIRCLING	1780-1¼ 817 (900-1¼)	1840-1¼ 877 (900-1¼)	NA	

ELEV 963	TDZE 963

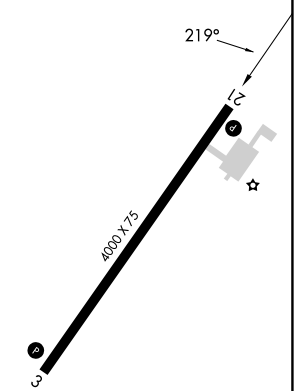

REIL Rwy 3
REIL Rwy 21 L
MIRL Rwy 3-21 L

SE-1, 08 AUG 2024 to 05 SEP 2024

SE-1, 08 AUG 2024 to 05 SEP 2024