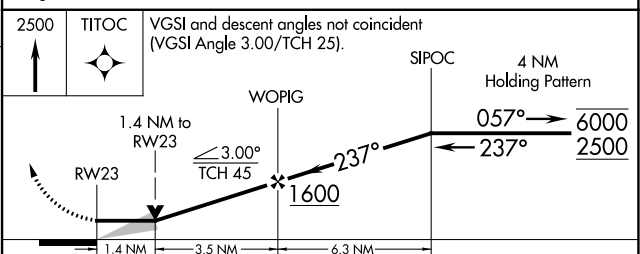
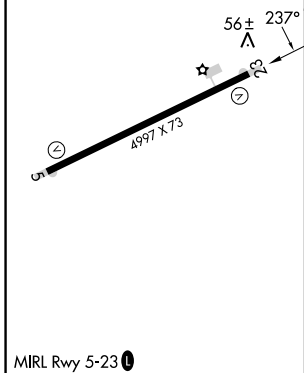
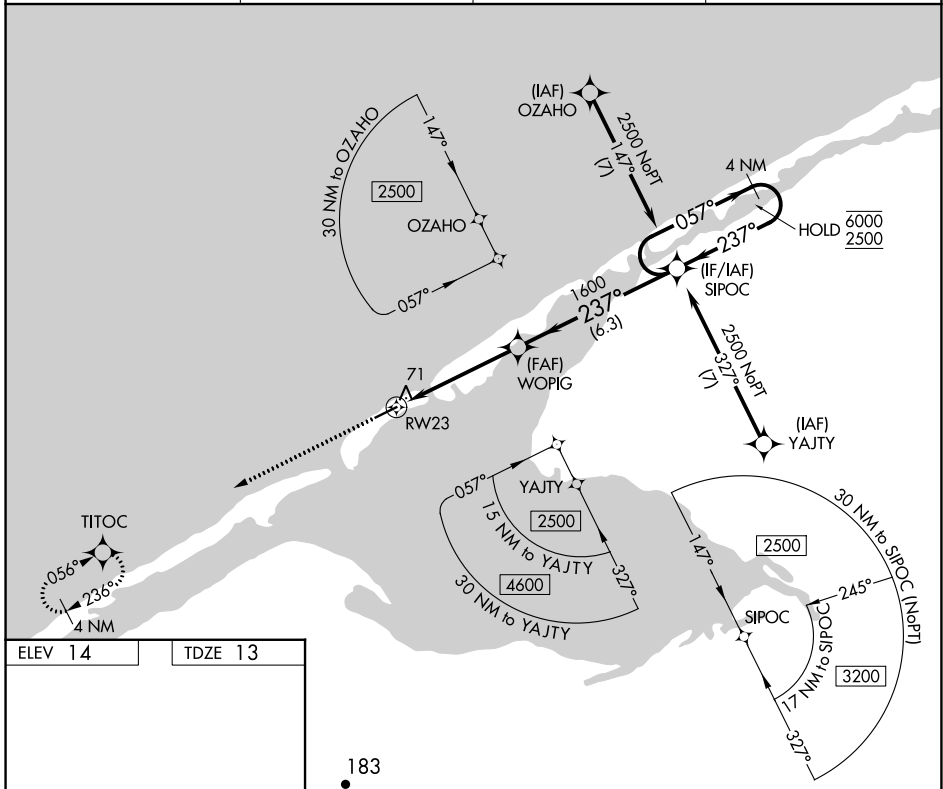


APP CRS <b>237°</b>	Rwy ldg TDZE Apt Elev	<b>4997</b> <b>13</b> <b>14</b>
------------------------	-----------------------------	---------------------------------------

# RNAV (GPS) RWY 23

SHISHMAREF (SHH) (PASH)

RNP AR APCH - GPS.		MISSED APPROACH: Climb to 2500 direct TITOC and hold.	
AWOS-3P <b>121.1</b>	ANCHORAGE CENTER <b>119.2 263.0</b>	NOME RADIO <b>122.4</b>	CTAF <b>123.0</b>



CATEGORY	A	B	C	D
LNAV MDA	480-1	467 (500-1)	480-1 $\frac{3}{8}$	467 (500-1 $\frac{3}{8}$ )
CIRCLING	480-1	466 (500-1)	480-1 $\frac{1}{2}$ 466 (500-1 $\frac{1}{2}$ )	580-2 566 (600-2)

AK, 11 JUL 2024 to 05 SEP 2024

AK, 11 JUL 2024 to 05 SEP 2024