APP CRS	Rwy ldg	3700
188°	TDZE	1762
	Apt Elev	1774

RNAV (GPS) RWY 19

ANTELOPE COUNTY (4V9)

RNP APCH - GPS.

V A NA Visibility reduction by helicopters NA. Use Albion altimeter setting, when not received, use Norfolk altimeter setting and increase all MDA 40 feet.

MISSED APPROACH: Climb to 4400 direct HEMED and hold.

MINNEAPOLIS CENTER	UNICOM
128.0 257.95	122.8 (CTAF) L

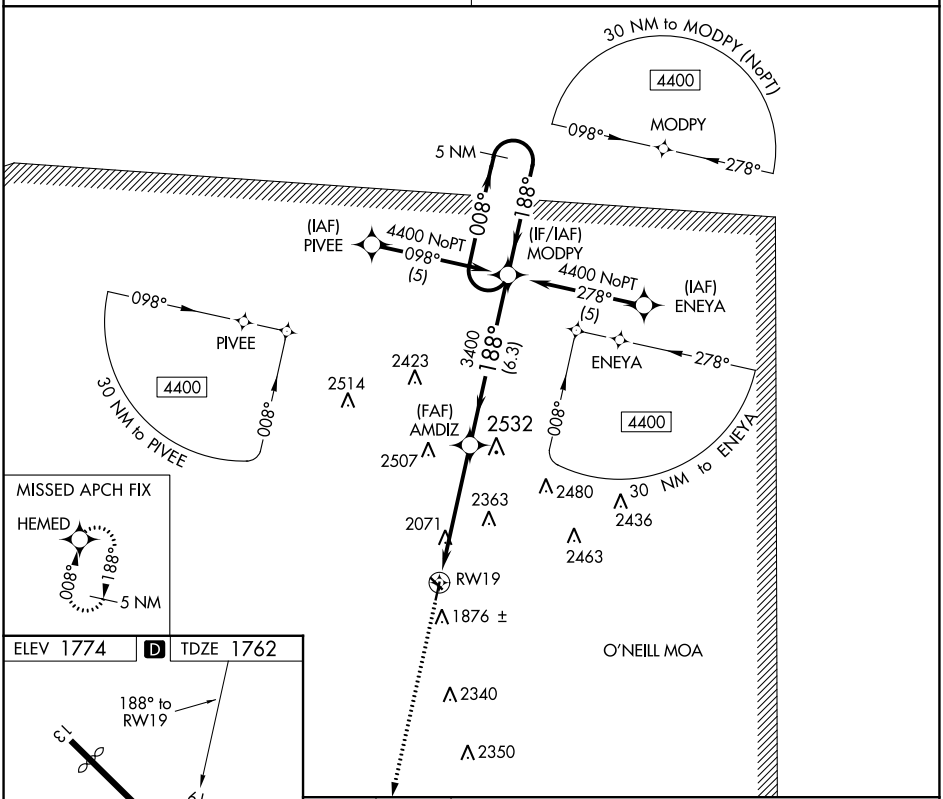

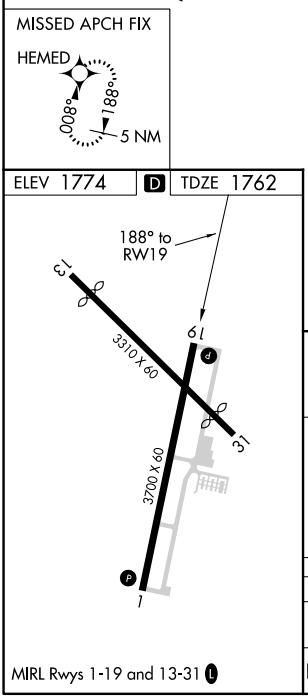

MIRL Rwys 1-19 and 13-31 L

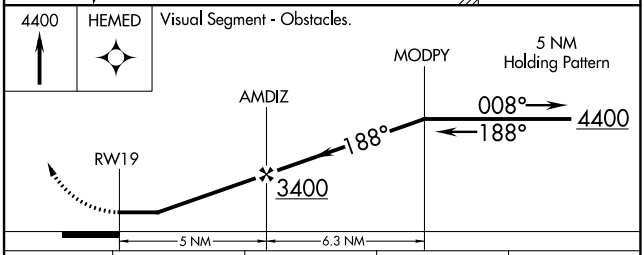

CATEGORY	A	B	C	D
LNAV MDA	2380-1 618 (700-1)		NA	
C CIRCLING	2380-1 606 (700-1)	2440-1 666 (700-1)	NA	

NC-2, 08 AUG 2024 to 05 SEP 2024
NC-2, 08 AUG 2024 to 05 SEP 2024