

ABINGDON

VIRGINIA HIGHLANDS (VJI)(KVJI) 2 W UTC-5(-4DT) N36°41.23' W82°02.00'

CINCINNATI
L-26H
IAP

2087 B TPA-3077(90) NOTAM FILE VJI

RWY 06-24: H4471X75 (ASPH) S-30 MIRL 0.6% up NE

RWY 06: Tree.

RWY 24: ODALS. REIL. PAPI(P2L)—GA 4.0° TCH 32'. Tree.

SERVICE: S4 **FUEL** 100LL, JET A **LGT** Actvt ODALS Rwy 24; REIL Rwy 24; PAPI Rwy 24; MIRL Rwy 06-24—CTAF.

AIRPORT REMARKS: Attended 1200-0000Z. Unattended New Years Day, July 4th, Thanksgiving, Christmas Day. Wildlife invof arpt. Ultralights on and invof arpt. For fuel after hrs, arrange before 0000Z at 276-628-6030 or 276-274-4040. There is a fee ctc FBO. Anti-icing fuel additive avbl.

AIRPORT MANAGER: 276-628-2909

WEATHER DATA SOURCES: AWOS-3 128.125 (276) 628-2940.

COMMUNICATIONS: CTAF/UNICOM 122.8

Ⓡ **TRI CITY APP/DEP CON** 125.25 (1100-0500Z)

Ⓡ **ATLANTA CENTER APP/DEP CON** 127.85 (0500-1100Z)

CLEARANCE DELIVERY PHONE: When Tri Cities Apch clsd, for CD ctc Atlanta ARTCC at 770-210-7692.

RADIO AIDS TO NAVIGATION: NOTAM FILE BNA.

HOLSTON MOUNTAIN (L) (L) VORTACW 114.6 HMV Chan 93

N36°26.22' W82°07.78' O21° 15.7 NM to fld. 4321/4W.

VOR unusable:

076°-126° byd 17 NM blo 8,500'

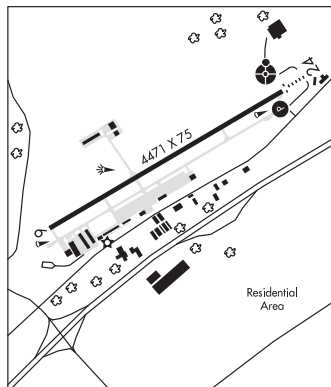
171°-178° byd 27 NM blo 10,000'

171°-178° within 27 NM blo 8,500'

260°-265° byd 36 NM blo 8,500'

LOC/DME 108.3 I-VJI Chan 20 Rwy 24. LOC unmonitored when arpt unatnrd. LOC unusable byd 30° r of course.

LOC unusable byd 20° left of course.



ACCOMACK CO (See MELFA on page 363)

ALLAN C PERKINSON/BLACKSTONE AAF (BKT)(KBKT) MIL/CIV A 2 E UTC-5(-4DT) N37°04.48'

WASHINGTON
L-36H
IAP, DIAP, AD

W77°57.11'

437 B NOTAM FILE DCA

RWY 04-22: H5333X150 (CONC) PCN 51 R/B/W/T MIRL

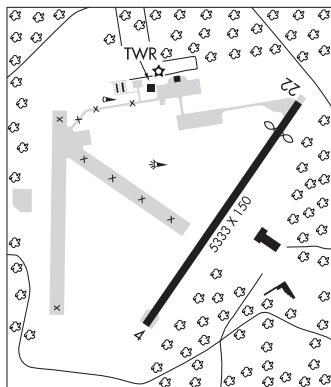
0.7% up NE

RWY 04: Tree.

RWY 22: Thld dsplcd 700'. Tree.

SERVICE: **FUEL** 100LL, JET A **LGT** When ATCT clsd actvt MIRL Rwy 04-22—CTAF. **MILITARY—FUEL** J8 (Mil), 100LL, A, A+ —Self-svc avbl 24 hrs.

AIRPORT REMARKS: Attended Mon-Fri 1300-2300Z. Clsd federal holidays. Parachute Jumping. Deer and bird wildlife haz, ctc Base Ops C434-2929-8589 for current status. Ultralight activity on and around afd. No PPR rqr for civ acft. Svc: 434-292-4914, OT 434-294-7558. Self svc fuel (100LL) avbl 24 hrs; J8 (MIL) avbl 24 hrs by req. Ctc C434-294-7558. Crash/Rescue svc DSN 441-2217. Tkof and lng Rwy 01-19 not auth. Ctc BAAF airfield operations C434-292-8589 for PPR or dpts Fort Barfoot C434-292-2227 after hrs. Rwy 22 has 700 ft dsplcd thr. Dep acft may use dsplcd thr for tkof or tkof roll. Avoid flt blw 500 ft over ammunition supply point 1 NM S of arpt. Jet and military training within 20 NM radius. Extensive C-130 t/c and frequent parachute drops. APGU avbl during duty hours. Rwy 04 markings in poor cond. Rwy 22 rwy markings in poor cond. Dsplcd thr poor vis. Hold short line poor vis.



CONTINUED ON NEXT PAGE

CONTINUED FROM PRECEDING PAGE

MILITARY REMARKS: Mil acft ctc Airfield Opns Activity Ft Barfoot, C434-292-8589 for PPR. **MISC** Crash/Rescue svc C434-292-2217.

AIRPORT MANAGER: 434-292-2193

WEATHER DATA SOURCES: ASOS (434) 292-1400 AN/FMQ-23 owned by U.S. Army.

COMMUNICATIONS: ATIS 119.225 CTAF 134.7

Ⓡ **WASHINGTON CENTER APP/DEP CON** 118.75 377.1

BLACKSTONE TOWER 134.7 292.7 (Mon-Fri 1300-2100Z; exc fed hols; OT by NOTAM). **GND CON** 127.625

RANGE OPS 34.1 36.1 121.5 243.0

CLEARANCE DELIVERY PHONE: When ATCT clsd, for CD ctc Washington ARTCC at 703-771-3587.

AIRSPACE: CLASS D svc Mon-Fri 1300-2100Z, exc fed hols, other times by NOTAM; other times CLASS G.

RADIO AIDS TO NAVIGATION: NOTAM FILE DCA.

LAWRENCEVILLE (L) DME 112.9 LVL Chan 76 N36°49.08' W77°54.18' 351° 15.6 NM to fld. 350.

DME unusable:

Blw 3,000'

BLACKSTONE NDB (MHW) 326 BKT N37°07.65' W78°02.67' 134° 5.5 NM to fld. 418/9W.

APOLLO SOUCEK FLD (See OCEANA NAS (APOLLO SOUCEK FLD) on page 370)

ARMEL N38°56.08' W77°28.00' NOTAM FILE IAD.

(L) **(L) VORW/DME** 113.5 AML Chan 82 at Washington Dulles Intl. 296/8W.

VOR unusable:

055°-092° blo 4,500'

093°-115°

116°-210° blo 4,500'

DME unusable:

055°-210° byd 28 NM blo 2,500'

211°-230° byd 30 NM blo 3,000'

WASHINGTON

COPTER

H-10H, L-29E, 34E, 36I, A

BALES N36°35.41' W79°55.05' NOTAM FILE MTV.

NDB (MHW/LOM) 396 UV 304° 5.4 NM to Blue Ridge. 1089/7W. NDB unmonitored when arpt unatndd.

CINCINNATI

L-26J, 36F

BLACKSBURG

VIRGINIA TECH/MONTGOMERY EXEC (BCB)(KBCB) 3 S UTC-5(-4DT) N37°12.56'

W80°24.73'

2119 B TPA—See Remarks NOTAM FILE BCB

RWY 13-31: H5501X100 (ASPH-GRVD) MIRL

RWY 13: ODALS. PAPI(P4L)—GA 3.44° TCH 55'. Sign.

RWY 31: REIL. PAPI(P2L)—GA 3.0° TCH 50'. Brush.

SERVICE: **FUEL** 100LL, JET A+ **LGT** Actvt ODALS Rwy 13; REIL Rwy 31; PAPI Rwy 13 and 31; MIRL Rwy 13-31—CTAF. MIRL Rwy 13-31 preset low intst.

NOISE: Noise sensitive area north of arpt. VFR departures maintain rwy heading until reaching 1000 ft AGL.

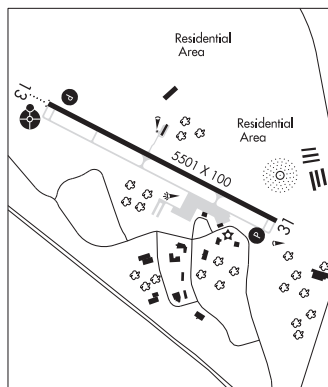
AIRPORT REMARKS: Attended Apr-Oct 1300-0000Z, Nov-Mar 1300-2300Z. Unattended New Year's Day, Thanksgiving Day, Christmas Day, major holidays. Occasional wildlife on arpt. PPR for fuel when arpt unattended, phone 540-231-4444. Fee for after hrs. TPA—3120(1000) for non turbine powered acft, 3620(1500) turbine powered acft.

AIRPORT MANAGER: 540-231-4444

CINCINNATI

H-10H, 12H, L-26I

IAP



CONTINUED ON NEXT PAGE