

MACON

MACON DOWNTOWN (MAC)(KMAC) 3 SE UTC-5(-4DT) N32°49.31' W83°33.72'

ATLANTA
L-18J
IAP

437 B NOTAM FILE MCN

RWY 10-28: H4694X100 (ASPH) S-20 MIRL

RWY 10: PAPI(P4R)—GA 3.0° TCH 23'. Thld dsplcd 255'.

RWY 28: PAPI(P4L)—GA 3.0° TCH 23'. Thld dsplcd 254'. Rgt tfc.

RUNWAY DECLARED DISTANCE INFORMATION

RWY 10: TORA-4694 TODA-4694 ASDA-4439 LDA-4184

RWY 28: TORA-4694 TODA-4694 ASDA-4439 LDA-4184

SERVICE: FUEL 100LL, JET A+ LGT ACTIVATE MIRL Rwy 10-28; PAPI Rwy 10 and Rwy 28—CTAF. Rwy 28 PAPI unusable byd 7° right of RCL.

AIRPORT REMARKS: Attended 1200-0000Z†. Phone ahead for special req.

After hrs call out fees may apply. Wildlife near arpt. PAEW adj to movement areas from Apr 1 to Nov 1 for grass cutting. 825' MSL radio twr lctd aprx 1 mile SE of arpt. Possible standing water on Rwy 10-28 during and after heavy rain. Ldg fee for certain svcs. Twy A unusbl by A/C grt than 49 FT wingspan while acft arr or dep on Rwy 10-28.

AIRPORT MANAGER: 478-803-0460

COMMUNICATIONS: CTAF/UNICOM 123.0

Ⓡ ATLANTA APP/DEP CON 124.2 (1115-0400Z†)

ATLANTA CENTER APP/DEP CON 134.5 (0400-1115Z†)

CLEARANCE DELIVERY PHONE: For CD ctc Atlanta Apch at 678-364-6132, when Apch clsd ctc Atlanta ARTCC at 770-210-7692.

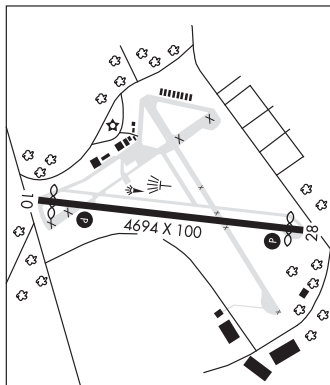
RADIO AIDS TO NAVIGATION: NOTAM FILE MCN.

(H) DME 114.2 MCN Chan 89 N32°41.47' W83°38.83' 029° 8.9 NM to fld. 344.

DME unusable:

031°-039° byd 15 NM blo 6,000'

LOC/DME 111.9 I-MAC Chan 56 Rwy 10.



MIDDLE GEORGIA RGNL (MCN)(KMCN) 9 S UTC-5(-4DT) N32°41.57' W83°38.95'

ATLANTA
H-9B, 12F, L-18J
IAP, AD

354 B Class I, ARFF Index A NOTAM FILE MCN

RWY 05-23: H6500X150 (ASPH-GRVD) S-80, D-128, 2S-175, 2D-237 PCN 54 F/B/W/U HIRL 0.4% up NE

RWY 05: MALSR. RVR-T Trees.

RWY 23: REIL. PAPI(P4L)—GA 3.0° TCH 67'. RVR-R Trees. Rgt tfc.

RWY 14-32: H5000X150 (ASPH-GRVD) S-44, D-65, 2D-110 PCN 46 F/B/W/U MIRL

RWY 14: PAPI(P4L)—GA 3.0° TCH 46'. Trees. Rgt tfc.

RWY 32: REIL. PAPI(P4L)—GA 3.0° TCH 46'. Railroad.

RUNWAY DECLARED DISTANCE INFORMATION

RWY 05: TORA-6501 TODA-6501 ASDA-6221 LDA-6221

RWY 14: TORA-5000 TODA-5000 ASDA-5000 LDA-5000

RWY 23: TORA-6501 TODA-6501 ASDA-6426 LDA-6426

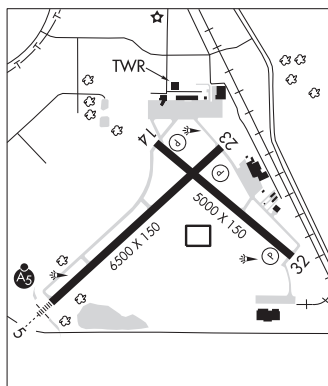
RWY 32: TORA-5000 TODA-5000 ASDA-5000 LDA-5000

SERVICE: S4 FUEL 100LL, JET A OX3, 4 LGT ACTIVATE MALSR Rwy 05, REIL Rwy 23 and Rwy 32, HIRL Rwy 05-23, MIRL Rwy 14-32 and twy lghts—CTAF.

AIRPORT REMARKS: Attended 1000-0100Z†. Deer on and invof arpt. For svc after hrs ctc 478-957-9791. Robins AFB Class D airspace 0.4 mile SE of dep EOR 14. VFR acft dep PAEW adj to the movement areas from March 1 to Nov 1 for grass cutting. No acft with wingspan grt than 118' may taxi on Twy C btn Rwy 23 and Rwy 32.

AIRPORT MANAGER: 478-219-1145

WEATHER DATA SOURCES: ASOS (478) 784-8825



CONTINUED ON NEXT PAGE

CONTINUED FROM PRECEDING PAGE

COMMUNICATIONS: CTAF 128.2 ATIS 120.775 UNICOM 122.95

Ⓡ ATLANTA APP/DEP CON 124.2 (1115-0400Z‡)

ATLANTA CENTER APP/DEP CON 134.5 (0400-1115Z‡)

MACON TOWER 128.2 (1300-0100Z‡) GND CON 121.65

CLEARANCE DELIVERY PHONE: For CD if una to ctc on FSS freq, ctc Atlanta Apch at 678-364-6132, when ATCT clsd ctc Atlanta ARTCC at 770-210-7692.

AIRSPACE: CLASS D svc 1300-0100Z‡; other times CLASS E.

TRSA svc ctc APP CON 20 NM out

RADIO AIDS TO NAVIGATION: NOTAM FILE MCN.

MACON (H) DME 114.2 MCN Chan 89 N32°41.47' W83°38.83' at fld. 344.

DME unusable:

031°-039° byd 15 NM blo 6,000'

ILS 109.5 I-MCN Rwy 05. Class IIE.

COMM/NAV/WEATHER REMARKS: Rwy 14 btn 0100-1300Z‡ are advs to ctc Robins ATCT 133.22 prior to dep.

MACON N32°41.47' W83°38.83' NOTAM FILE MCN.

(H) DME 114.2 MCN Chan 89 029° 8.9 NM to Macon Downtown. 344.

DME unusable:

031°-039° byd 15 NM blo 6,000'

ATLANTA

H-9B, 12F, L-18J

MADISON MUNI (52A) 2 NE UTC-5(-4DT) N33°36.73' W83°27.63'

694 B NOTAM FILE MCN

RWY 14-32: H3806X75 (ASPH) S-20 MIRL 1.5% up SE

RWY 14: PAPI(P2L)-GA 3.0° TCH 32'. Trees.

RWY 32: Thld dspcd 1131'. Road. Rgt tfc.

RUNWAY DECLARED DISTANCE INFORMATION

RWY 14: TORA-3806 TODA-3806 ASDA-3740 LDA-3740

RWY 32: TORA-3806 TODA-3806 ASDA-3806 LDA-2675

SERVICE: S2 FUEL 100LL LGT ACTIVATE MIRL Rwy 14-32; PAPI Rwy 14-CTAF.

AIRPORT REMARKS: Attended Mon-Sat 1400-2000Z‡, Sun 1400-1700Z‡.

Self svc fuel avbl 24 hrs with credit card.

AIRPORT MANAGER: 706-342-1251

COMMUNICATIONS: CTAF/UNICOM 122.8

Ⓡ ATLANTA APP/DEP CON 132.475 (1115-0300Z‡)

Ⓡ ATLANTA CENTER APP/DEP CON 127.5 (0300-1115Z‡)

CLEARANCE DELIVERY PHONE: For CD ctc Atlanta Apch at 678-364-6131, when Apch clsd ctc Atlanta ARTCC at 770-210-7692.

RADIO AIDS TO NAVIGATION: NOTAM FILE AHN.

ATHENS (VH) (H) VOR/DME 116.95 AHN Chan 116(Y) N33°56.86' W83°19.49' 199° 21.2 NM to fld. 793/OE.

VOR unusable:

031°-047° byd 40 NM

053°-138° byd 40 NM

201°-203° byd 40 NM

237°-303° byd 40 NM

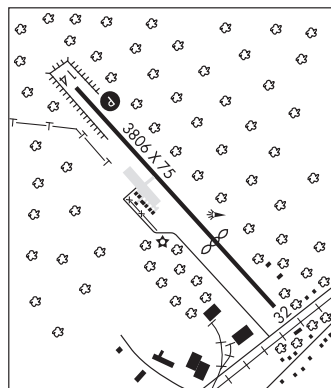
317°-331° byd 40 NM

346°-012° byd 40 NM

ATLANTA

L-18J

IAP



MARION CO (See BUENA VISTA on page 205)