

FALL RIVER MILLS (O89) 1 N UTC-8(-7DT) N41°01.04' W121°26.10'
 3328 B TPA—4128(800) NOTAM FILE RIU
RWY 02-20: H5000X75 (ASPH) MIRL

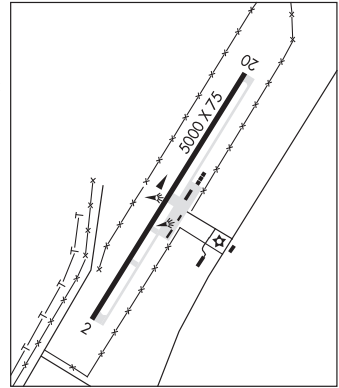
KLAMATH FALLS
 H-3B, L-2H, 11A

SERVICE: LGT ACTIVATE MIRL Rwy 02-20—CTAF.
AIRPORT REMARKS: Unattended. Parachute Jumping. Arprt CLOSED periodically winter months due to snow, call arprt manager 530-225-5661 for current conditions. Crop dusters working invof arprt Feb-Oct.

AIRPORT MANAGER: 530-225-5090
WEATHER DATA SOURCES: AWOS-2 123.9 (530) 336-6788.
COMMUNICATIONS: CTAF/UNICOM 122.8
 RCO 122.4 (RANCHO MURIETA RADIO)
CLEARANCE DELIVERY PHONE: For CD ctc Oakland ARTCC at 510-745-3380.
RADIO AIDS TO NAVIGATION: NOTAM FILE RDD.
REDDING (VL) (L) VOR/DME 114.35 RDD Chan 90(Y) N40°30.27' W122°17.50' 034° 49.7 NM to fld. 495/18E.

VOR unusable:
 005°-117° byd 40 NM
 125°-135° byd 40 NM
 172°-254° byd 40 NM
 255°-275° byd 25 NM
 276°-338° byd 40 NM
 340°-352° byd 40 NM

DME unusable:
 255°-275° byd 25 NM
(H) DME 116.9 FVI Chan 116 N41°00.97' W121°26.01' at fld. 3328/OE. NOTAM FILE RIU.



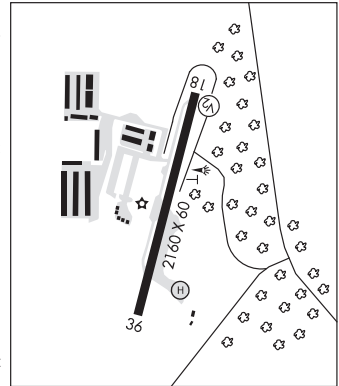
FALLBROOK COMMUNITY AIRPARK (L18) 2 S UTC-8(-7DT) N33°21.25' W117°15.05'
 708 B TPA—See Remarks NOTAM FILE L18
RWY 18-36: H2160X60 (ASPH-RFSC) S-12 MIRL 0.4% up NE
RWY 18: PVASI(P SIL)—GA 4.0° TCH 20'.

LOS ANGELES
 L-4H
 IAP

RWY 36: Rgt tfc.
SERVICE: S4 FUEL 100LL OX 3, 4 LGT MIRL RWY 18-36 MED INTST only AVBL. ACTVT MIRL RWY 18-36 and TWY LGTS—CTAF (5 clicks on).

NOISE: Noise abatement: tkfs climb straight ahead to 1200' MSL. Rwy 18 turn crosswind when abeam water tank 1.1 miles ESE of rwy. Rwy 18 extend downwind leg to allow 1/3 mile final apch. Fly downwind to east of high school.

AIRPORT REMARKS: Attended Mon-Fri 1700-2200Z±. Self-svc fuel avbl 24 hrs. Ocnl coyote on or invof rwy and twy. Military base southwest, freq military helicopters invof arprt. AP administration bldg east side of rwy; fueling area west of afld. No safety area avbl due to abrupt drop-off each end of rwy. Conc helicopter pad CLOSED to unauthorized acct. Rotorcraft fuel unavbl. Rcmdd hel tfc pat apch and dep at 492 ft AGL to and from east at mid rwy. Hel TGL strtd to rwy. TPA—1708(1000) fixed wing, 1200(492) hel. Hovers, skid landings and auto-rotations prohibited. PPR for all acct over 12,000 pounds and all mil acct, ctc arprt manager. Twy hold bars nstd distance from rwy edge. Rwy 18 calm wind rwy. Part 77 obstruction, +15' hill 100' east of Rwy 18 centerline. Tran parking located on SE corner of afld.



AIRPORT MANAGER: 760-723-8395
WEATHER DATA SOURCES: AWOS-3P 118.425 (760) 723-6073.
COMMUNICATIONS: CTAF 123.05
SOCAL APP/DEP CON 127.3
CLEARANCE DELIVERY PHONE: For CD ctc SoCal Apch at 800-448-3724.

CONTINUED ON NEXT PAGE

RADIO AIDS TO NAVIGATION: NOTAM FILE CRQ.

OCEANSIDE (VH) (H) VORTAC 115.3 OCN Chan 100 N33°14.44' W117°25.06' 036° 10.8 NM to fld. 52/15E.

VOR unusable:

- 028°-036° byd 40 NM
- 039°-048° byd 40 NM
- 049°-059° byd 40 NM blo 13,000'
- 049°-059° byd 58 NM
- 060°-099° byd 40 NM
- 100°-114° byd 40 NM blo 7,000'
- 100°-114° byd 61 NM
- 216°-226° byd 40 NM
- 227°-265° byd 20 NM
- 305°-320° byd 40 NM
- 330°-335° byd 40 NM
- 337°-017° byd 40 NM

COMM/NAV/WEATHER REMARKS: Acft shall self-announce on CTAF prior to ldg or tkof.

HELIPAD HI: H45X45 (ASPH-CONC)

HELIPORT REMARKS: Rstd to public safety acft.

FAMOSO

POSO-KERN CO (L73) 4 E UTC-8(-7DT) N35°35.78' W119°07.70'

LOS ANGELES

635 TPA-1435(800) NOTAM FILE RIU

L-3D, 7B

RWY 16-34: H3000X60 (ASPH) S-6

RWY 16: Thld dsplcd 210'. Trees.

AIRPORT REMARKS: Unattended. Arpt CLOSED to ngt ops. Crop dusting ops prohibited except by PPR arpt manager 661-391-1800.

AIRPORT MANAGER: (661) 391-1824

COMMUNICATIONS: CTAF 122.9

CLEARANCE DELIVERY PHONE: For CD ctc Los Angeles ARTCC at 661-575-2079.

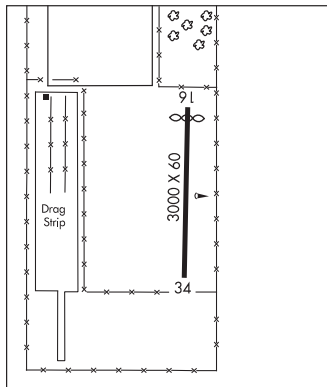
RADIO AIDS TO NAVIGATION: NOTAM FILE BFL.

SHAFTER (VH) (H) VORTACW 115.4 EHF Chan 101 N35°29.07'

W119°05.84' 333° 6.9 NM to fld. 549/14E.

VOR unusable:

- 029°-106° byd 40 NM
- 108°-131° byd 40 NM
- 132°-142° byd 40 NM blo 10,000'
- 132°-142° byd 70 NM
- 153°-180° byd 40 NM
- 232°-249° byd 40 NM
- 327°-347° byd 40 NM blo 9,000'
- 327°-347° byd 67 NM blo 18,000'



FELLOWS N35°05.59' W119°51.93' NOTAM FILE RIU.

LOS ANGELES

(VL) (L) VOR/DME 117.5 FLW Chan 122 120° 12.7 NM to New Cuyama. 3870/16E.

H-4H, L-3D, 7A

VOR unusable:

- 029°-040° byd 40 NM
- 030°-070° byd 25 NM blo 8,500'
- 050°-059° byd 40 NM
- 060°-070° byd 40 NM blo 10,000'
- 060°-070° byd 49 NM
- 072°-088° byd 40 NM blo 12,500'
- 072°-088° byd 55 NM
- 094°-120° byd 40 NM
- 133°-210° byd 40 NM
- 145°-215° byd 25 NM blo 9,500'
- 215°-219° byd 40 NM
- 356°-360° byd 40 NM

RCO 122.1R 117.5T (RANCHO MURIETA RADIO)