

REDDING

BENTON FLD (O85) 1 W UTC-8(-7DT) N40°34.42' W122°24.44'

723 B NOTAM FILE RIU

RWY 16-34: H2420X75 (ASPH) S-12.5 MIRL

RWY 16: PAPI(P2L)—GA 3.5° TCH 24'. Rgt tfc.

RWY 34: PAPI(P2L)—GA 3.5° TCH 24'.

SERVICE: S2 **FUEL** 100LL, JET A **LGT** ACTVT PAPI Rwy 16 and 34; MIRL 16-34—CTAF.

NOISE: For noise abatement climb to 1500 ft AGL before turning.

AIRPORT REMARKS: Attended 1400Z±-dusk. High & lo pressure & ox replacement bottles avbl at Redding Rgnl (RDD). Large birds frequently on and invof arpt Oct-Apr. Calm wind preferred direction is Rwy 34. Rwy 16-34 halfway dist markers both sides of the rwy.

AIRPORT MANAGER: 530-224-4321

WEATHER DATA SOURCES: AWOS-2 118.675 (530) 225-4183.

COMMUNICATIONS: CTAF/UNICOM 122.8

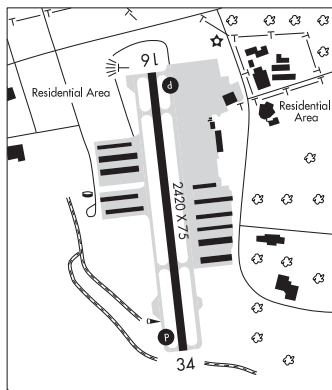
OAKLAND CENTER APP/DEP CON 132.2

CLEARANCE DELIVERY PHONE: For CD ctc Oakland ARTCC at 510-745-3380.

KLAMATH FALLS

L-2H

IAP



REDDING RGNL (RDD)(KRDD) 6 SE UTC-8(-7DT) N40°30.54' W122°17.60'

505 B Class I, ARFF Index B NOTAM FILE RDD MON Airport

RWY 16-34: H7003X150 (ASPH-GRVD) S-98, D-128, 2S-135, 2D-195 PCN 60 F/C/X/T HIRL

RWY 16: RLLS. REIL. PAPI(P4L)—GA 3.43° TCH 40'. Tree.

RWY 34: MALSR. PAPI(P4L)—GA 3.0° TCH 55'.

RWY 12-30: H5067X150 (ASPH) S-60, D-72, 2S-91, 2D-110 PCN 60 F/C/X/T MIRL

RWY 12: Trees.

RWY 30: PAPI(P2L)—GA 3.0° TCH 32'. Tree.

RUNWAY DECLARED DISTANCE INFORMATION

RWY 12: TORA-5067 TODA-5067 ASDA-5067 LDA-5067

RWY 16: TORA-7003 TODA-7003 ASDA-7003 LDA-7003

RWY 30: TORA-5067 TODA-5067 ASDA-5067 LDA-5067

RWY 34: TORA-7003 TODA-7003 ASDA-7003 LDA-7003

SERVICE: S4 **FUEL** 100LL, JET A **OX** 1, 2, 3, 4 **LGT** ACTIVATE

MALSR Rwy 34; REIL Rwy 16; PAPI Rwy 16; HIRL Rwy 16-34; MIRL Rwy 12-30; twy lghts—CTAF.

NOISE: For noise abatement avoid overflights of residential housing when possible.

AIRPORT REMARKS: Attended dawn-dusk. PPR For unscheduled air carrier ops with more than 30 passenger seats. 0530-1430Z± call arpt manager 530-224-4321. US Forest Service on fld, expect heavy air tanker activity during fire season.

AIRPORT MANAGER: 530-224-4321

WEATHER DATA SOURCES: ASOS (530) 221-7144

COMMUNICATIONS: CTAF 119.8 ATIS 124.1 UNICOM 122.95

RCO 122.1R 114.35T (RANCHO MURIETA RADIO)

Ⓡ **OAKLAND CENTER APP/DEP CON** 132.2

TOWER 119.8 (1430-0530Z±) **GND CON** 121.7

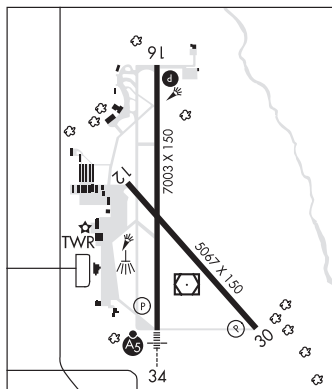
CLEARANCE DELIVERY PHONE: For CD if una to ctc on FSS freq, ctc Oakland ARTCC at 510-745-3380.

AIRSPACE: CLASS D svc 1430-0530Z±; other times CLASS G.

KLAMATH FALLS

H-3B, L-2H

IAP, AD



CONTINUED ON NEXT PAGE

CALIFORNIA

CONTINUED FROM PRECEDING PAGE

RADIO AIDS TO NAVIGATION: NOTAM FILE RDD.

(VL) (L) VOR/DME 114.35 RDD Chan 90(Y) N40°30.27' W122°17.50' at fld. 495/18E.

VOR unusable:

005°-117° byd 40 NM

125°-135° byd 40 NM

172°-254° byd 40 NM

255°-275° byd 25 NM

276°-338° byd 40 NM

340°-352° byd 40 NM

DME unusable:

255°-275° byd 25 NM

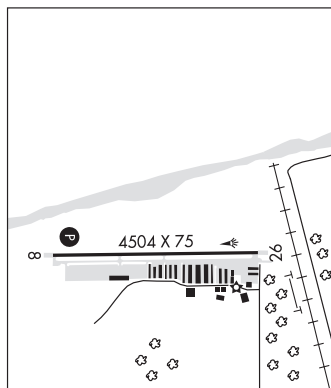
ILS/DME 108.7 I-RDD Chan 24 Rwy 34. Class IE. Unmonitored when ATCT clsd. Localizer backcourse unusable wi 2 DME abv 2,000'.

COMM/NAV/WEATHER REMARKS: Emerg frequency 121.5 not avbl at twr.**REDLANDS MUNI** (REI)(KREI) 2 NE UTC-8(-7DT) N34°05.12' W117°08.78'

1574 B TPA—See Remarks NOTAM FILE RAL

RWY 08-26: H4504X75 (ASPH) S-12.5 MIRL 2.3% up E**RWY 08:** REIL. PAPI(P2L)—GA 3.0° TCH 40'. Fence.**RWY 26:** REIL. Trees. Rgt tfc.**SERVICE:** S4 **FUEL** 100LL **OX** 1, 2 **LGT** ACTIVATE REIL Rwy 08 and 26; PAPI Rwy 08; MIRL Rwy 08-26—CTAF.**NOISE:** Avoid noise sensitive areas S of arpt.

AIRPORT REMARKS: Attended 1600-0100Z±. Self serve 100LL fuel avbl 24-7. Coyotes and waterfowl on and invof arpt. TPA—2503 (929) for fixed wing acft, N side of Rwy 08-26, 2074(500) for helicopter, S side of Rwy 08-26. Rmn vigilant to see and avoid lrg and hvy acft wi 5 NM of REI and on sbd Rwy 24 apch wi 1.5 NM east thru north of rwy; ctn wake turb. Tnst hel prkg on west ramp only. Hel nose facing east or west. Call arpt mgmt for prkg dtls at 909-557-8520. Aerobatic act NE of arpt from 3500' MSL to 7500' MSL; See Special Notice—Aerobatic Operations Northeast of Redlands, CA.

AIRPORT MANAGER: 909-557-8520**COMMUNICATIONS:** CTAF/AUNICOM 123.05 (3 clicks for wx and adzy, 4 clicks for radio check.)Ⓡ **SOCAL APP/DEP CON** 127.0 (North-NE)**CLEARANCE DELIVERY PHONE:** For CD etc SoCal Apch at 800-448-3724.**LOS ANGELES****COPTER****L-4H, 7C, A****IAP****CONTINUED ON NEXT PAGE**