APP CRS	Rwy ldg	10000
170°	TDZE	485
	Apt Elev	501

RNAV (RNP) Z RWY 17R
LOUISVILLE MUHAMMAD ALI INTL (SDF)

RNP AR APCH - GPS.

For uncompensated Baro-VNAV systems, procedure NA below -13°C or above 54°C.
Simultaneous approach authorized.
For inop ALS, increase RNP 0.30 visibility all Cats to 1⅜ SM.

MALSR

MISSED APPROACH: Climb to 1600 then climbing right turn to 4000 direct DAMEN and hold.

D-ATIS	LOUISVILLE APP CON	LOUISVILLE TOWER	GND CON	CLNC DEL	CPDLC
118.725	132.075 327.0	124.2 257.8	121.7 348.6	126.1 275.8	

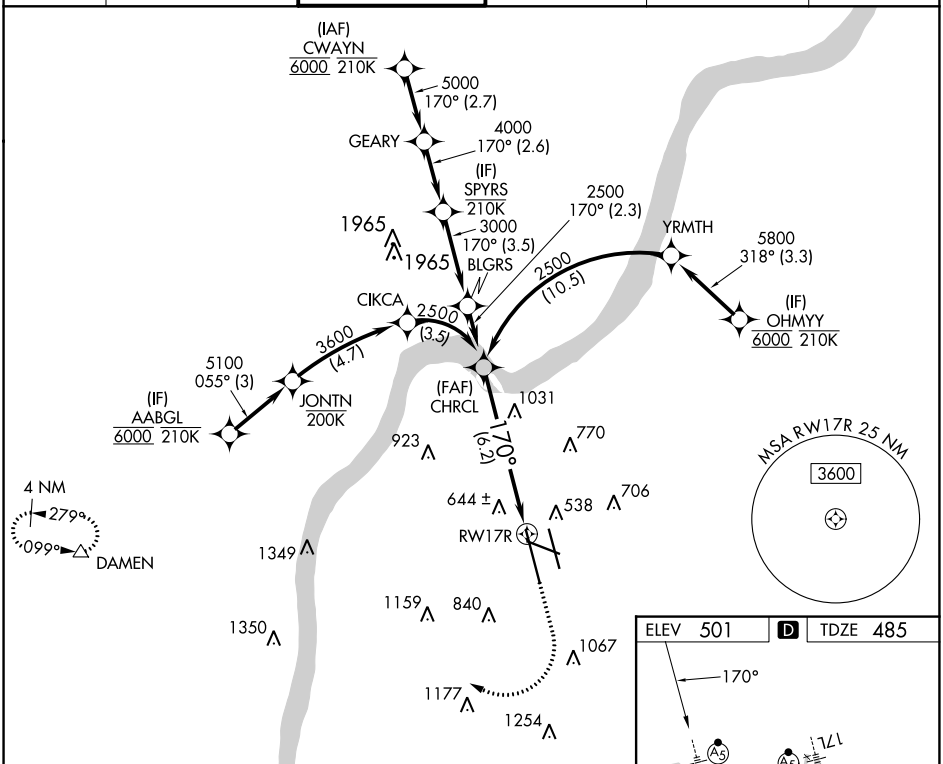

VGSI and RNAV glidepath not coincident
(VGSI Angle 3.00/TCH 64).

1600	4000	DAMEN
↑	↗	△

See planview for multiple IF locations.

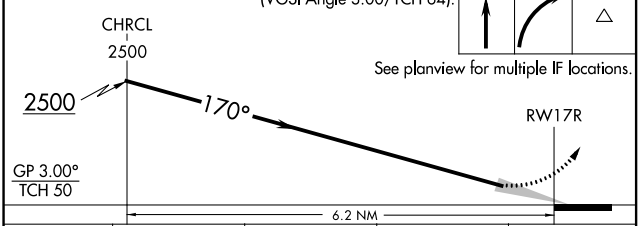

CATEGORY	A	B	C	D
RNP 0.30 DA	974/50 489 (500-1)			

AUTHORIZATION REQUIRED

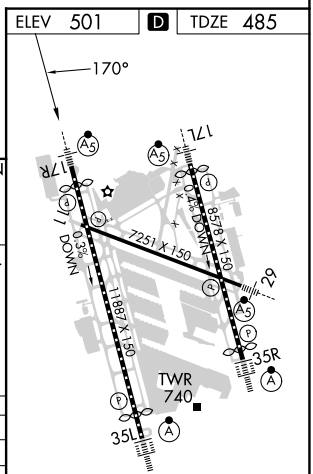

HIRL all Rwys
TDZ/CL Rwys 17L, 17R, 35L and 35R

SE-1, 05 SEP 2024 to 03 OCT 2024

SE-1, 05 SEP 2024 to 03 OCT 2024