

(KZLOV2.WINNZ) 24137

KZLOV TWO DEPARTURE (RNAV)

AL-276 (FAA)

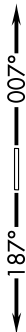
SELFRIDGE ANGB (MTC)
MOUNT CLEMENS, MICHIGAN

SELFRIDGE DEP CON ★
 119.6 391.9
 ATIS
 125.325 270.1
 CLNC DEL
 128.3 275.8
 GND CON
 128.3 275.8
 SELFRIDGE TOWER ★
 120.15 225.4

RNAV 1 - DME/DME/IRU or GPS.

RADAR required.

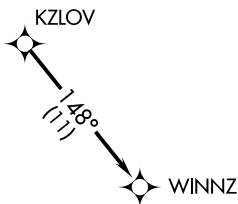
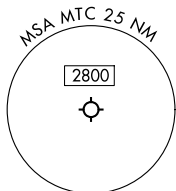
**TOP ALTITUDE:
ASSIGNED BY ATC**



TAKEOFF MINIMUMS:

Rwy 1: Standard.
 Rwy 19: Standard with minimum climb
 of 235' per NM to 1500.

NOTE: Turbojet departures at/above 10000,
 maintain 280K until advised by ATC.
 NOTE: For use by Cleveland terminal arrivals only.



NOTE: Chart not to scale.



DEPARTURE ROUTE DESCRIPTION

TAKEOFF RUNWAY 1: Climb on heading 007° or as assigned by ATC, thence....

TAKEOFF RUNWAY 19: Climb on heading 187° or as assigned by ATC, thence....

...for RADAR vectors to KZLOV, then on track 148° to WINNZ. Maintain ATC assigned altitude, expect filed altitude ten minutes after departure.

KZLOV TWO DEPARTURE (RNAV)

(KZLOV2.WINNZ) 16MAY24

MOUNT CLEMENS, MICHIGAN
SELFRIDGE ANGB (MTC)

EC-1, 05 SEP 2024 to 03 OCT 2024

EC-1, 05 SEP 2024 to 03 OCT 2024