LOC/DME I-APC	APP CRS	Rwy ldg	5930
111.3	006°	TDZE	17
Chan 50		Apt Elev	36

ILS or LOC Z RWY 1L
NAPA COUNTY (APC)

T A Autopilot coupled approach NA below 530. Inop table does not apply to S-ILS 1L. Circling Cats A/B/C NA northeast of Rwys 19R and 24. Circling Cat D NA east of Rwy 19L-1R. Circling Rwy 6 NA at night.

MALS A4

MISSED APPROACH: Climb to 500 then climbing left turn to 3200 direct SGD VORTAC and on SGD VORTAC R-230 to BURDE INT/SGD 11.3 DME and hold, continue climb-in-hold to 3200.

ATIS	OAKLAND CENTER	NAPA TOWER *	GND CON	CLNC DEL	UNICOM
124.05	127.8 353.5	118.7 (CTAF) L 257.8	121.7	127.85	122.95

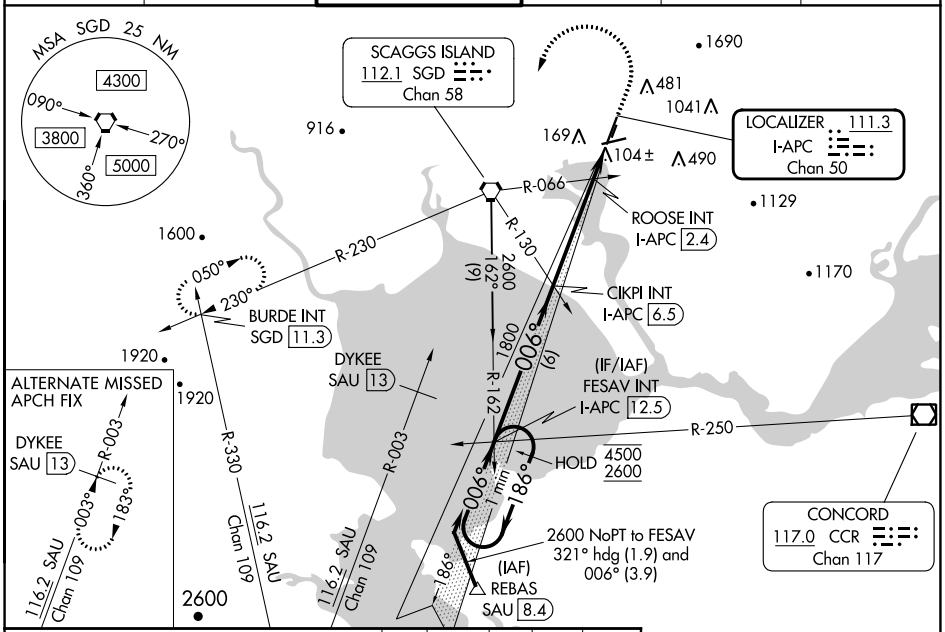

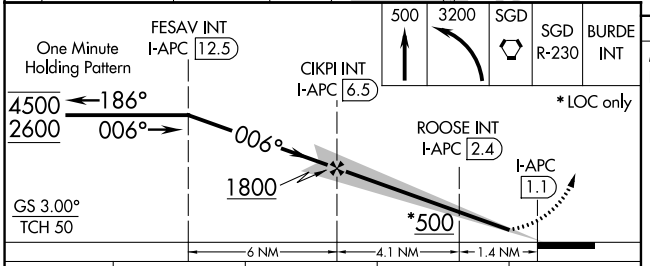

ELEV 36	TDZE 17

MIRL Rwys 6-24 and 1L-19R L
REIL Rwy 6 L

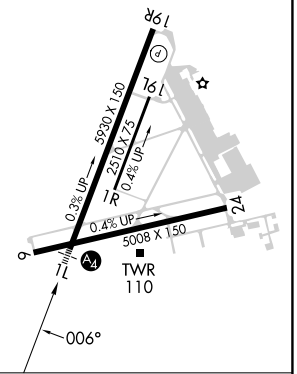

CATEGORY	A	B	C	D
S-ILS 1L	217-¾ 200 (200-¾)			
S-LOC 1L	500-¾ 483 (500-¾)		500-1⅛ 483 (500-1⅛)	
C CIRCLING	600-1 564 (600-1)	680-1 644 (700-1)	1280-3 1244 (1300-3)	1300-3 1264 (1300-3)
ROOSE FIX MINIMUMS (DUAL VOR RECEIVERS OR DME REQUIRED)				
S-LOC 1L	360-¾ 343 (400-¾)			
C CIRCLING	600-1 564 (600-1)	680-1 644 (700-1)	1280-3 1244 (1300-3)	1300-3 1264 (1300-3)

FAF to MAP 5.5 NM

Knots	60	90	120	150	180
Min:Sec	5:30	3:40	2:45	2:12	1:50

SW-2, 05 SEP 2024 to 03 OCT 2024

SW-2, 05 SEP 2024 to 03 OCT 2024